BLR2 1-4A Church Lane & 12-14 Parsons Street, Banbury

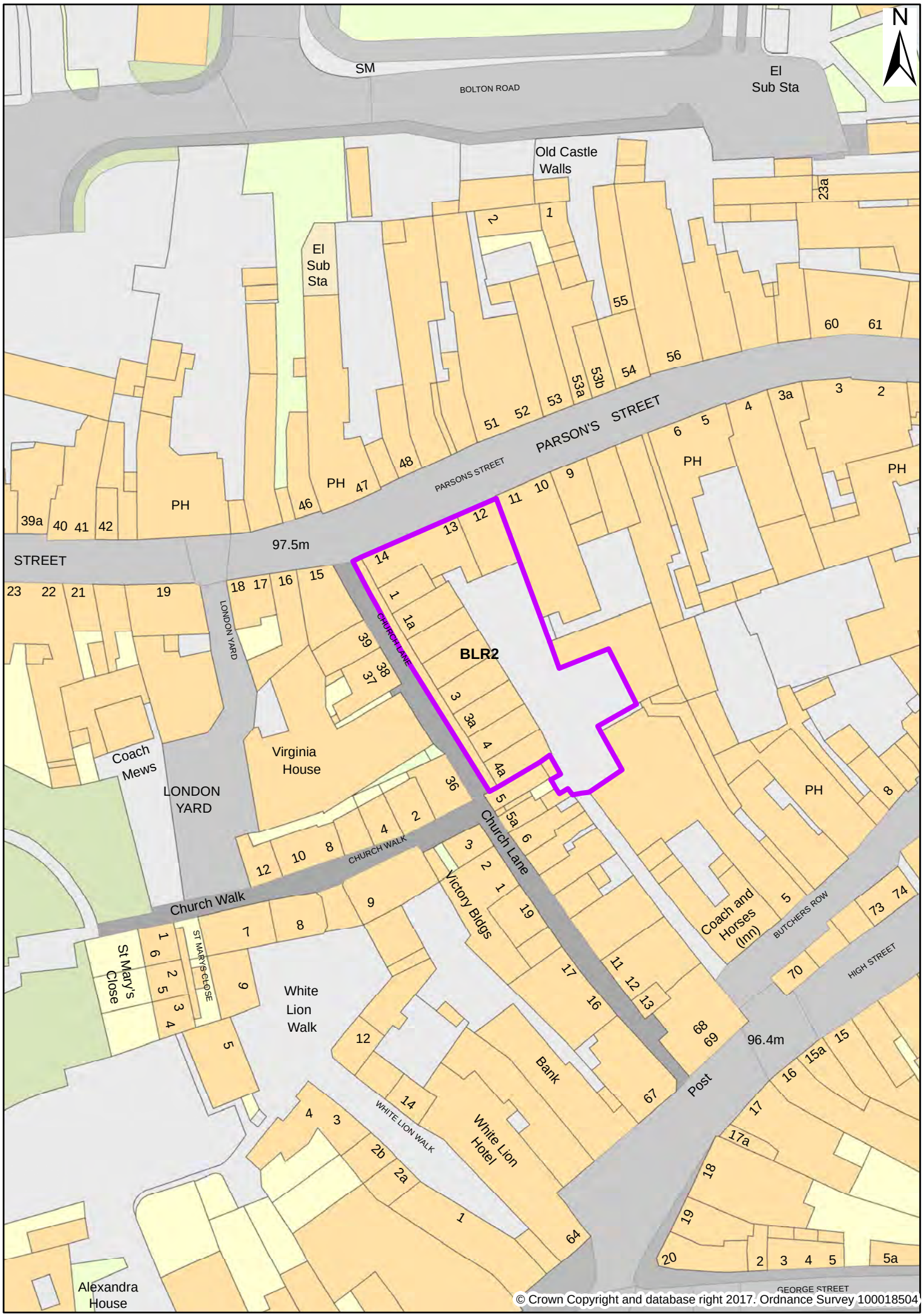

BLR9 Canalside, Banbury

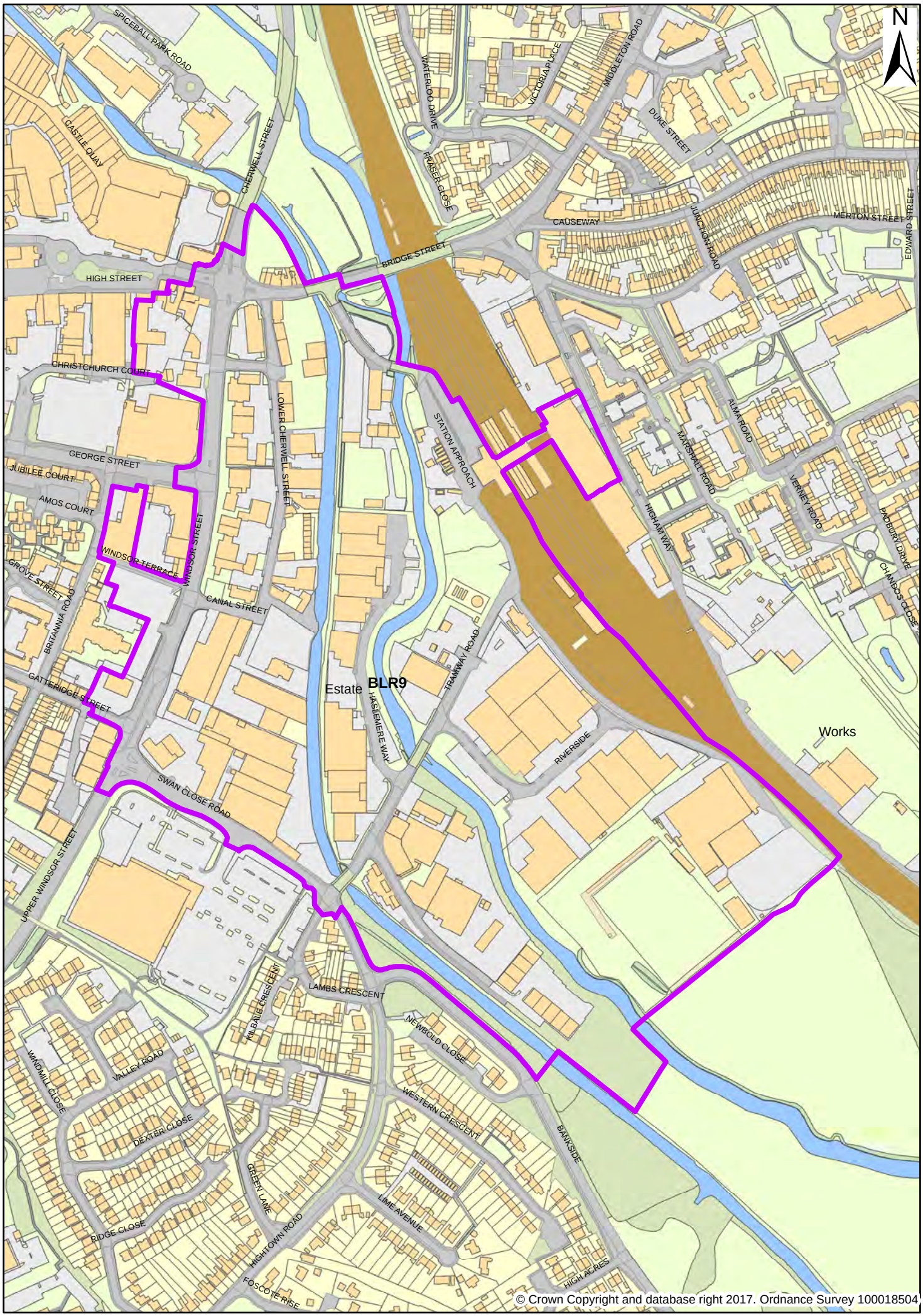

© Crown Copyright and database right 2017. Ordnance Survey 100018504

BLR10 Car Park Edmunds House, 40 South Bar Street, Banbury

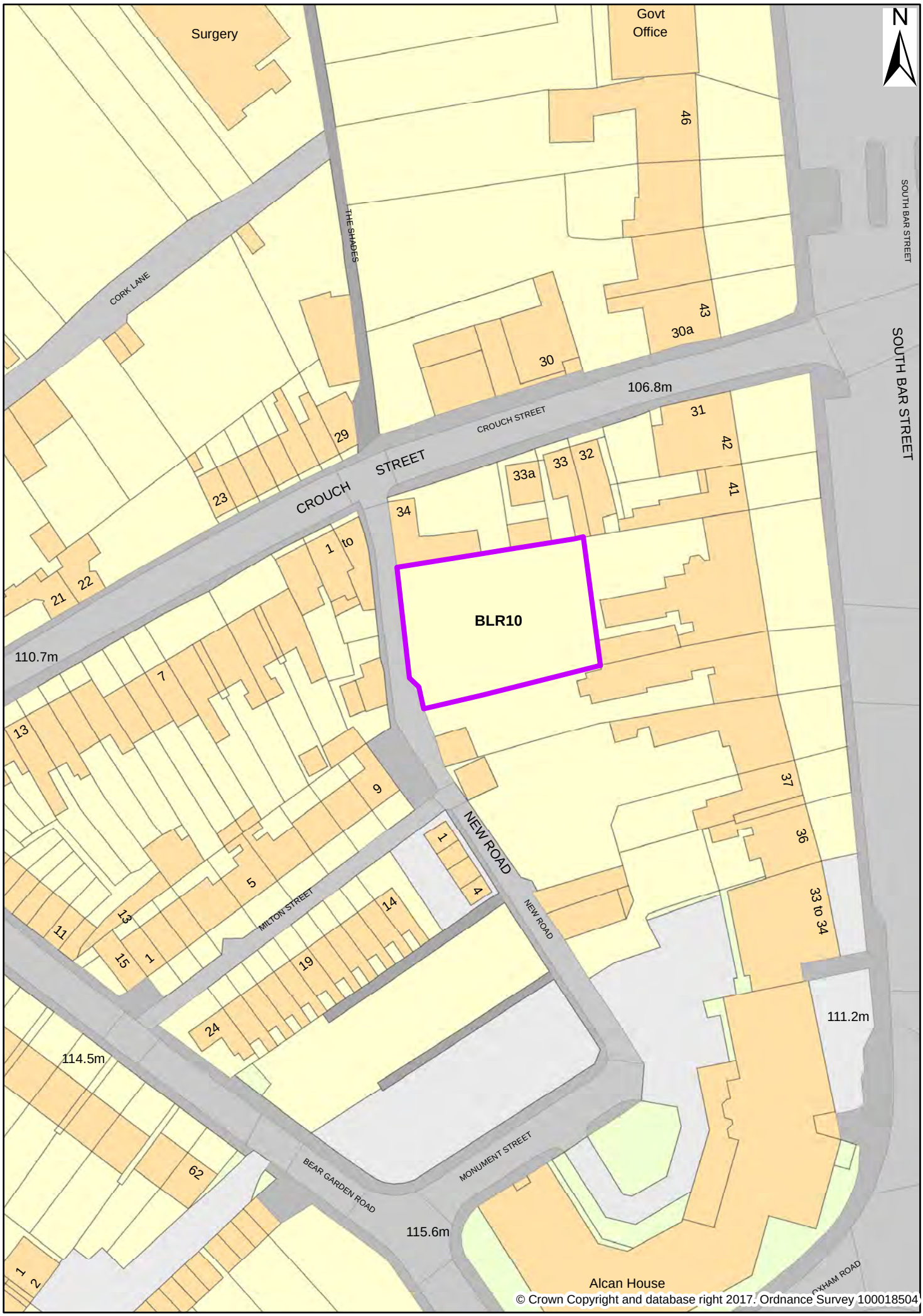

© Crown Copyright and database right 2017. Ordnance Survey 100018504

BLR11 Land at Bolton Road, Banbury

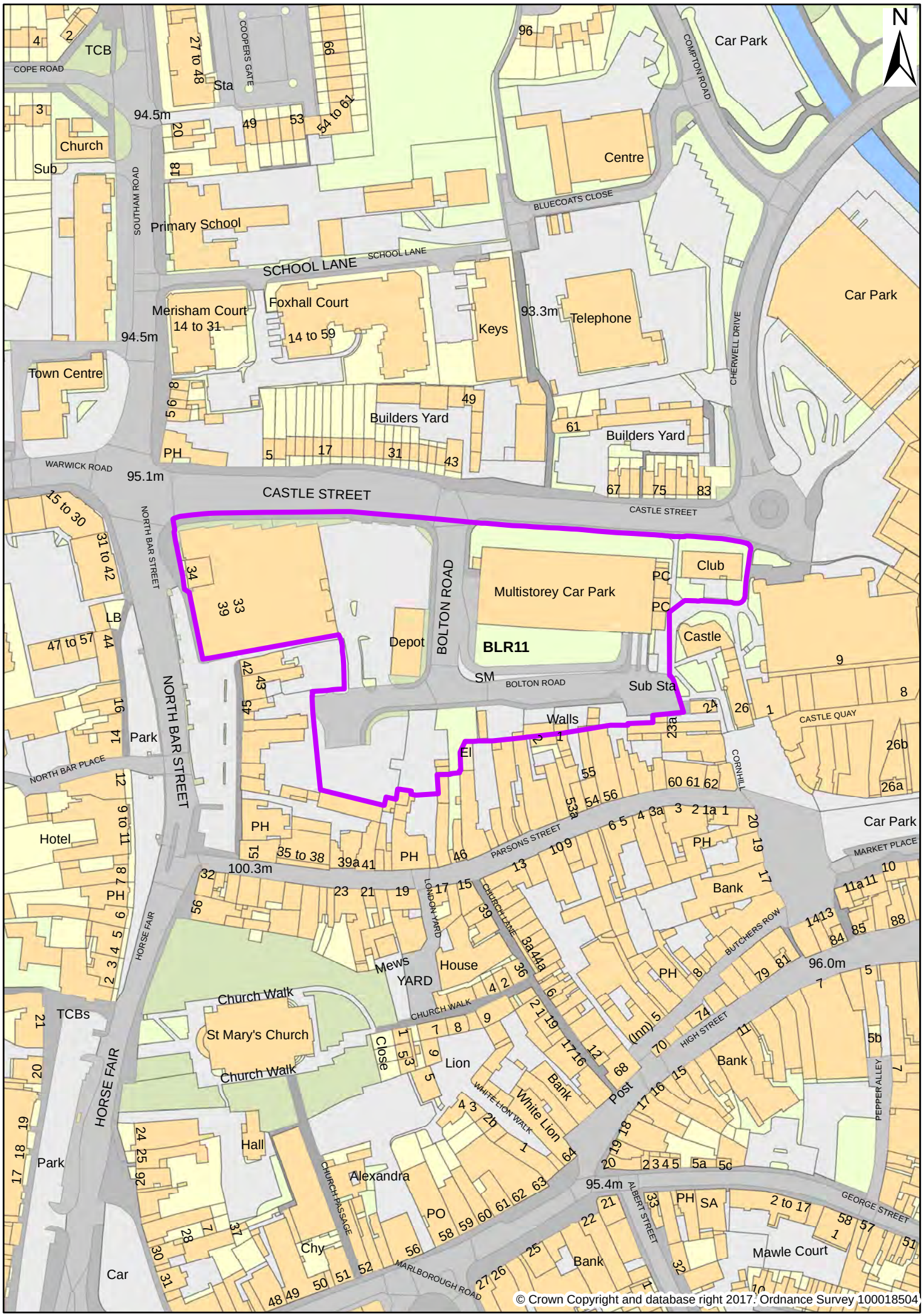

© Crown Copyright and database right 2017. Ordnance Survey 100018504

BLR15 P R Alcock & Sons Ltd, Castle Street, Banbury

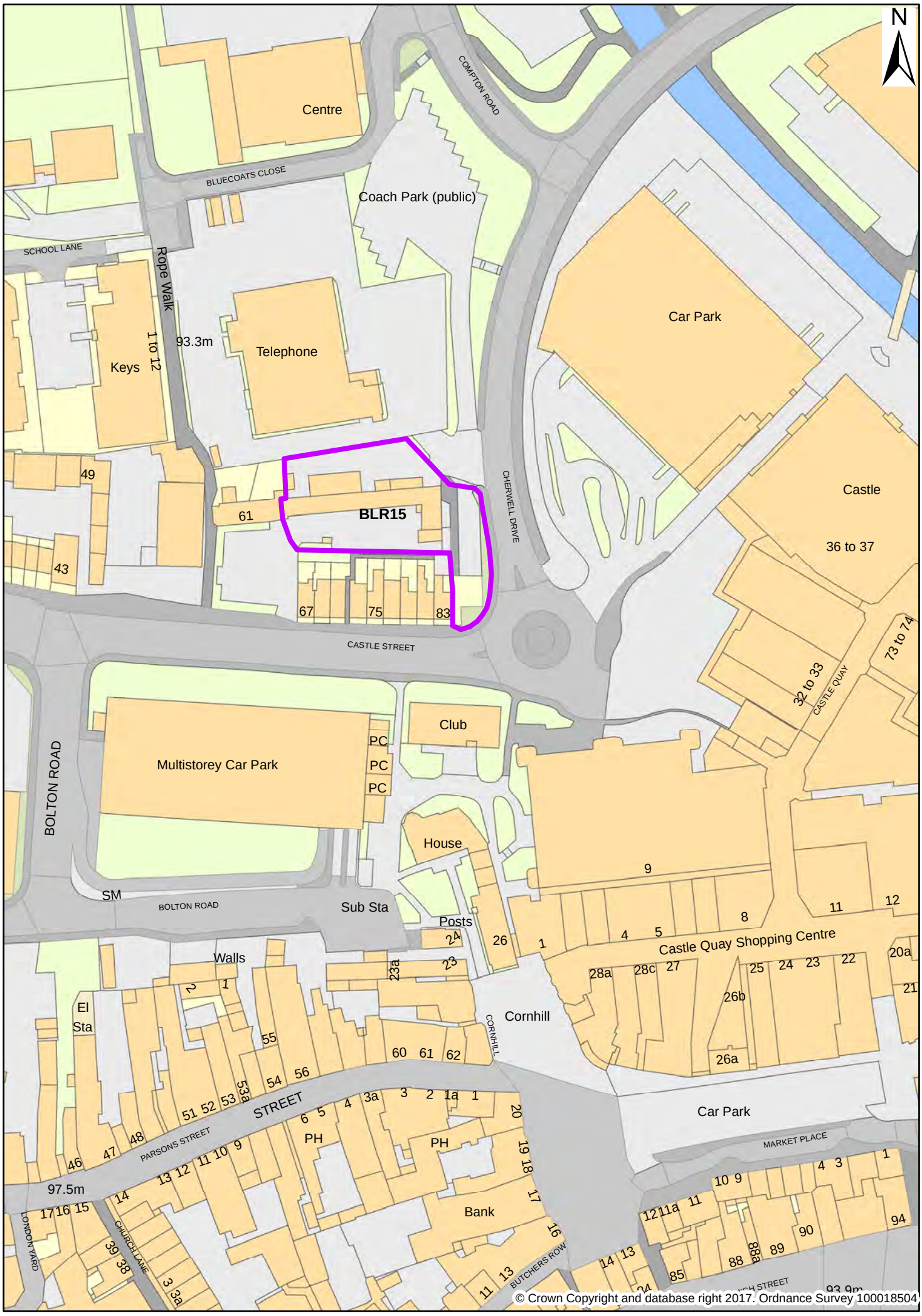

© Crown Copyright and database right 2017. Ordnance Survey 100018504

BLR17 The Imperial Oriental, 13-14 South Bar Street, Banbury

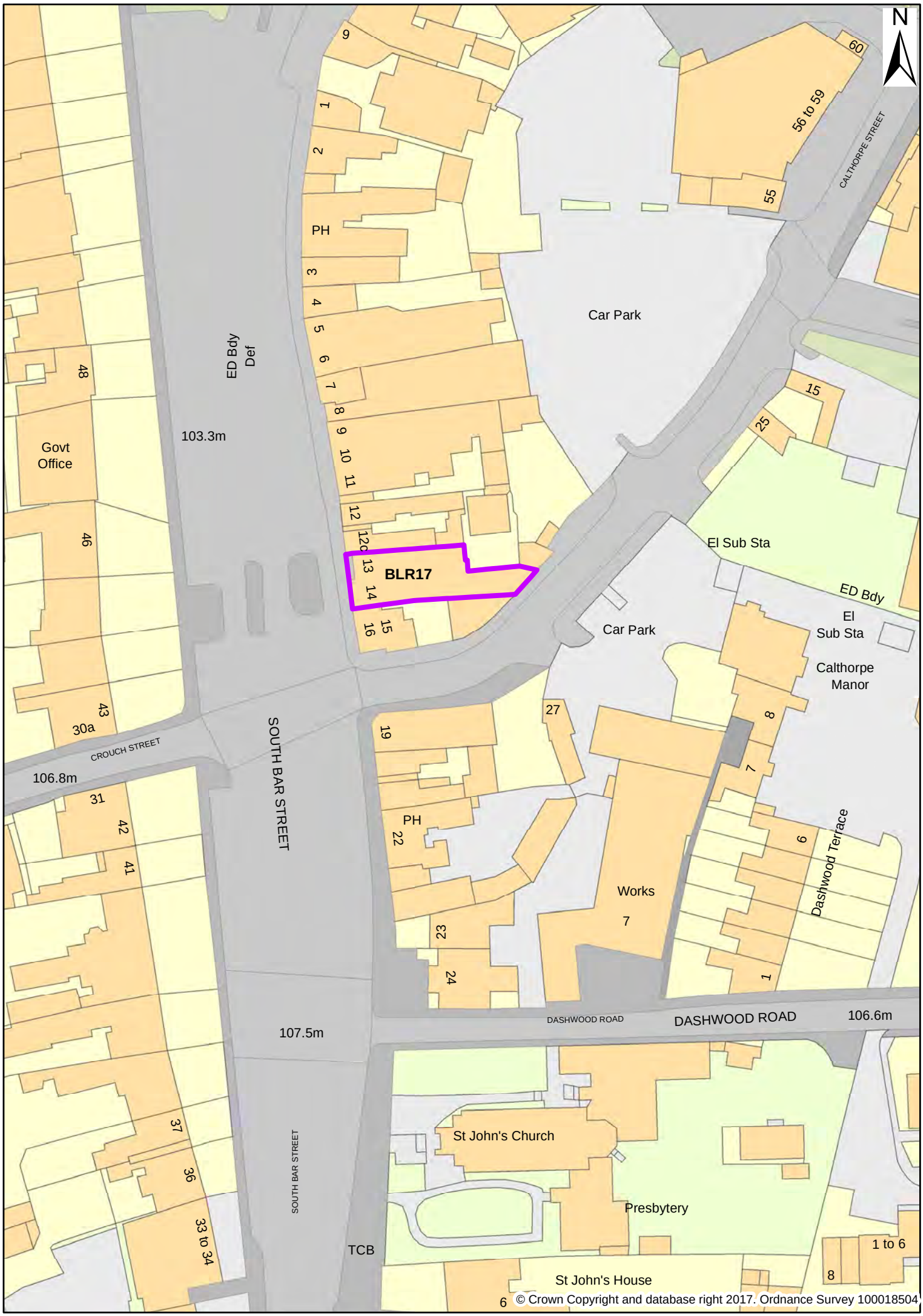

BLR22 McKay Trading Estate, Station Approach, Bicester

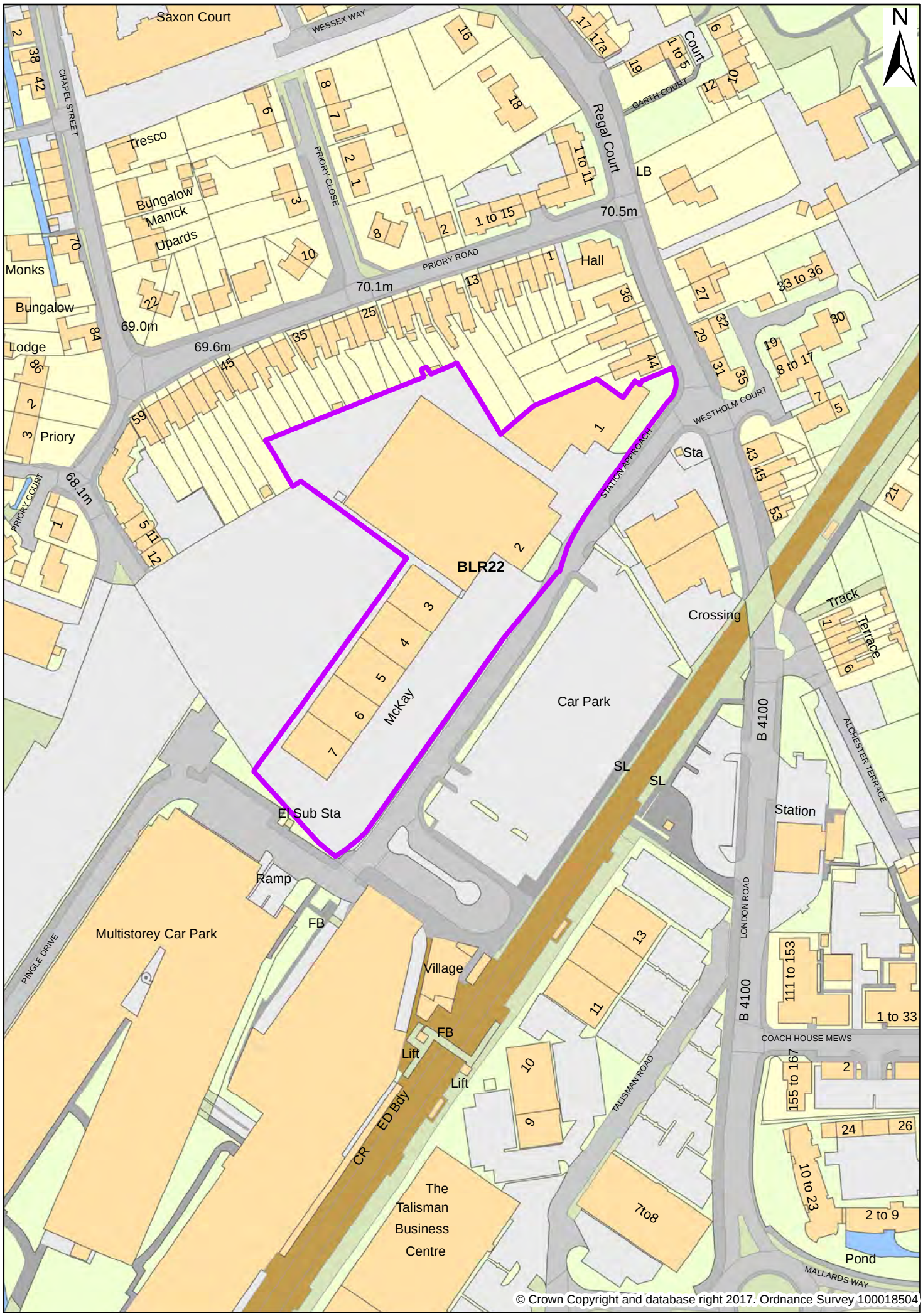

© Crown Copyright and database right 2017. Ordnance Survey 100018504

BLR31 The Plough Inn, Merton

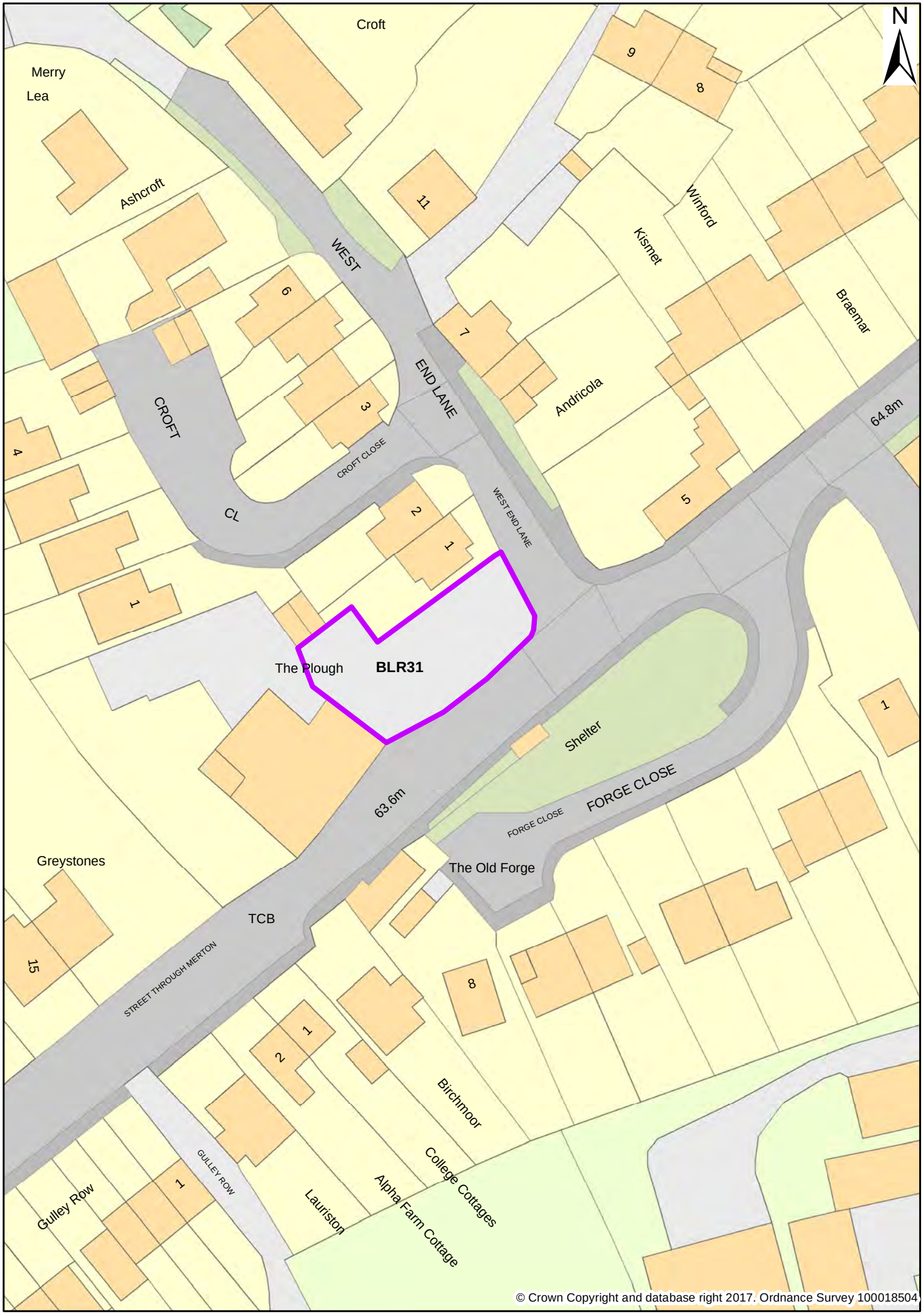

© Crown Copyright and database right 2017. Ordnance Survey 100018504

BLR46 Banbury Cycles, 56-58 Broad Street, Banbury

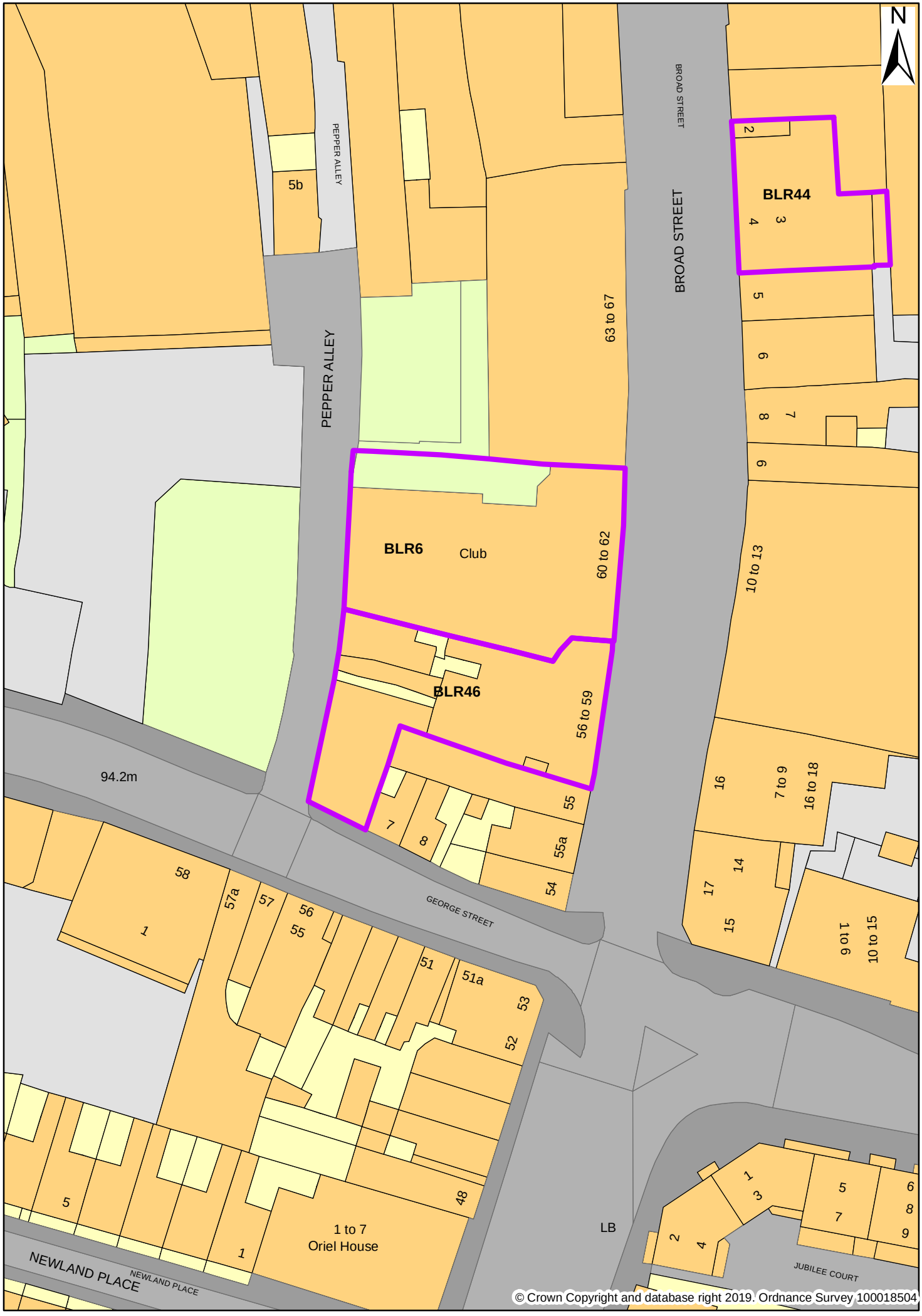

© Crown Copyright and database right 2019. Ordnance Survey 100018504

BLR66 Land to the rear of 7 and 7A High Street, Banbury

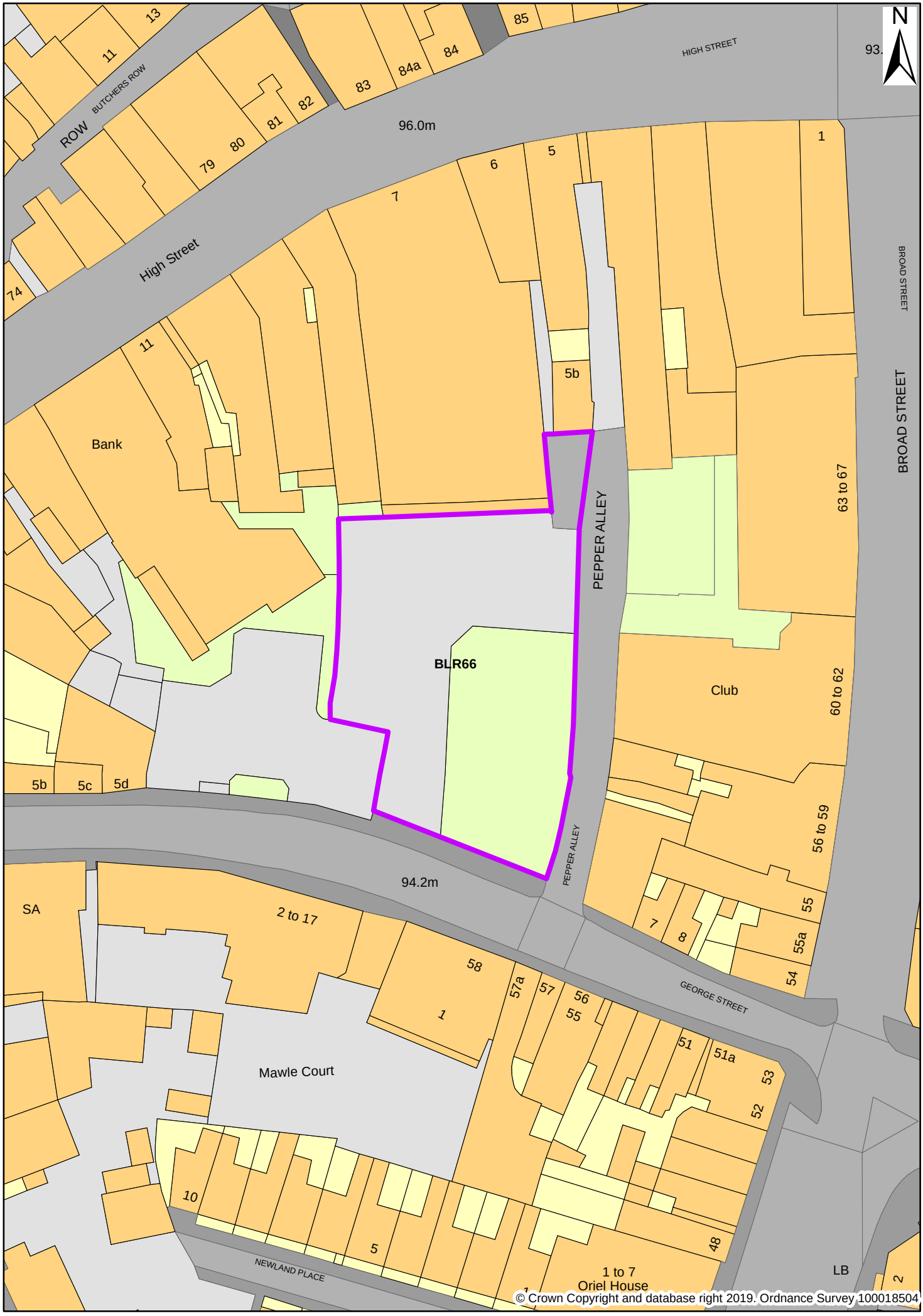

© Crown Copyright and database right 2019. Ordnance Survey 100018504

BLR68 Manor Farm Bungalow, Hornton

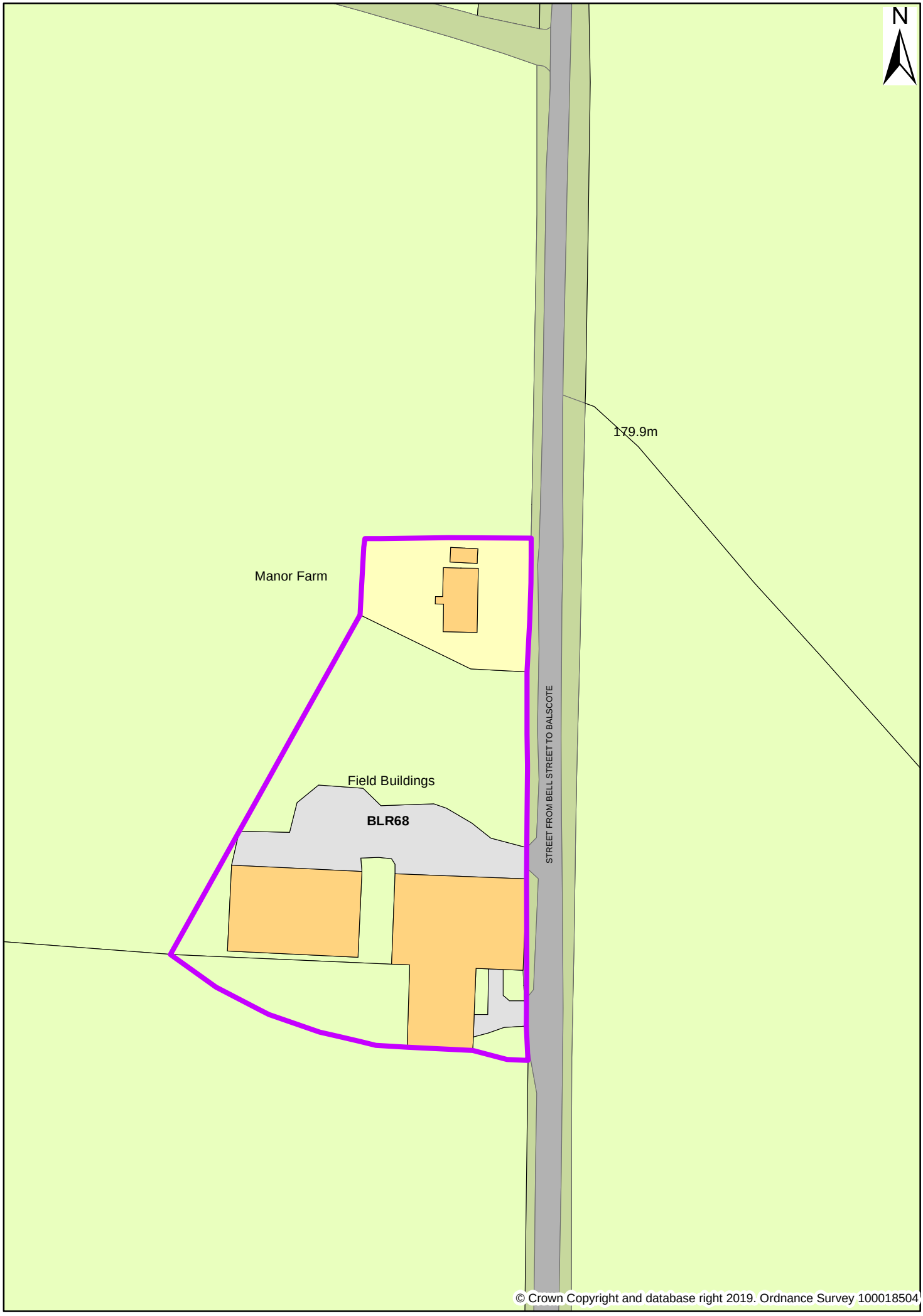

BLR73 Taylor Livock Cowan, Suite F Kidlington Centre, High Street, Kidlington

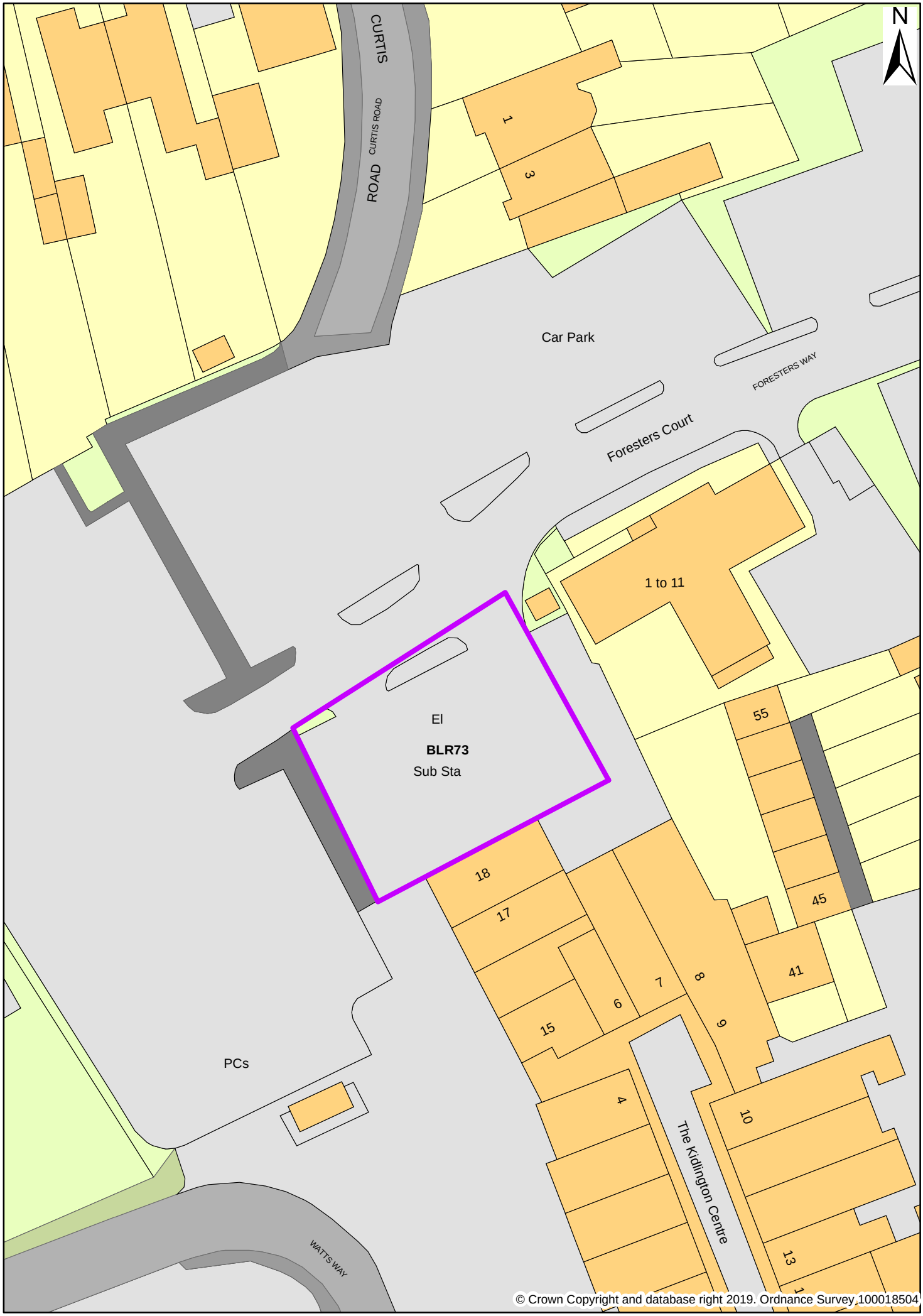

© Crown Copyright and database right 2019. Ordnance Survey 100018504

BLR83 88 Bicester Road, Kidlington, OX5 2LQ

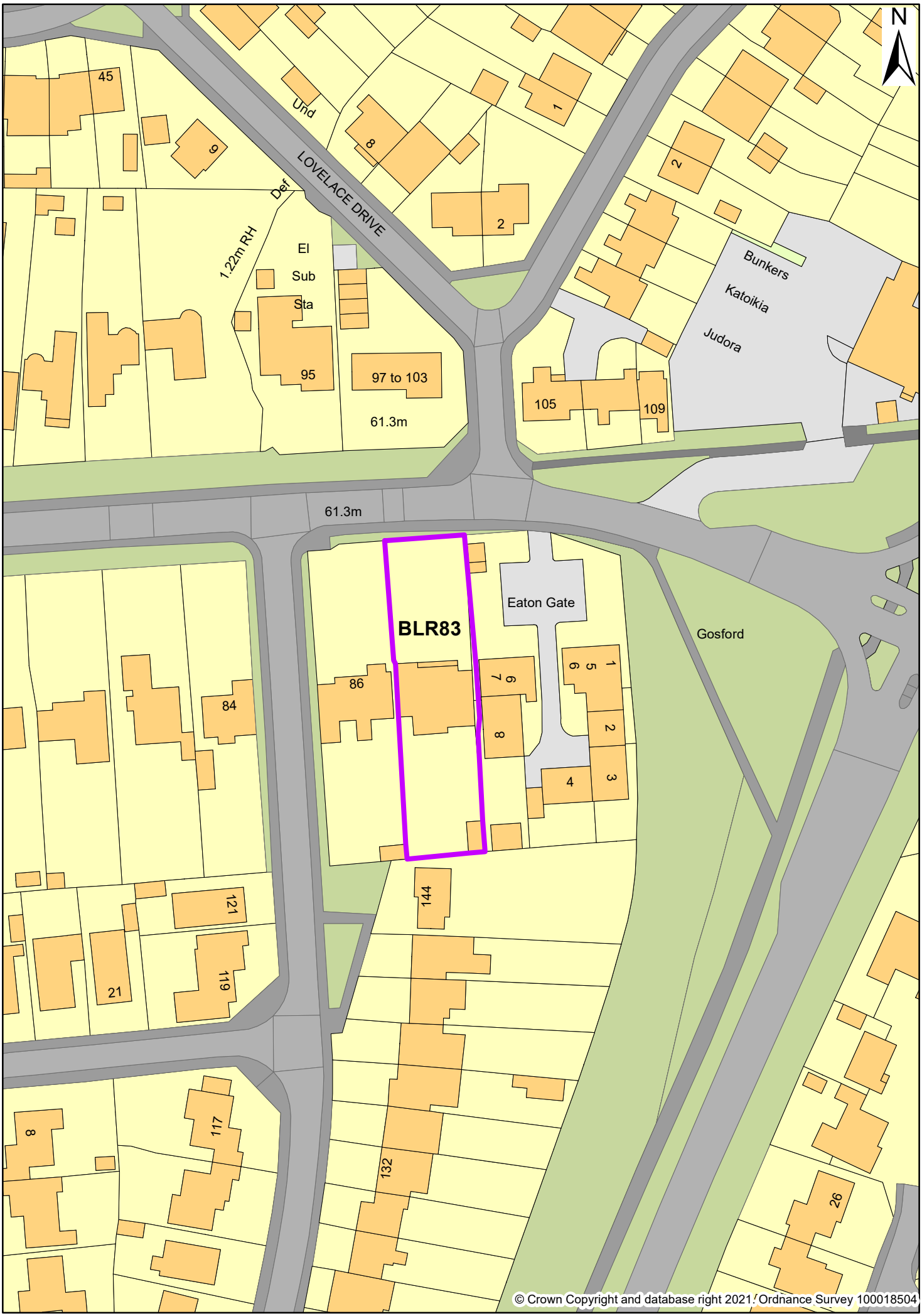

BLR89 Orchard House, Church Lane, Wendlebury, OX25 2PN

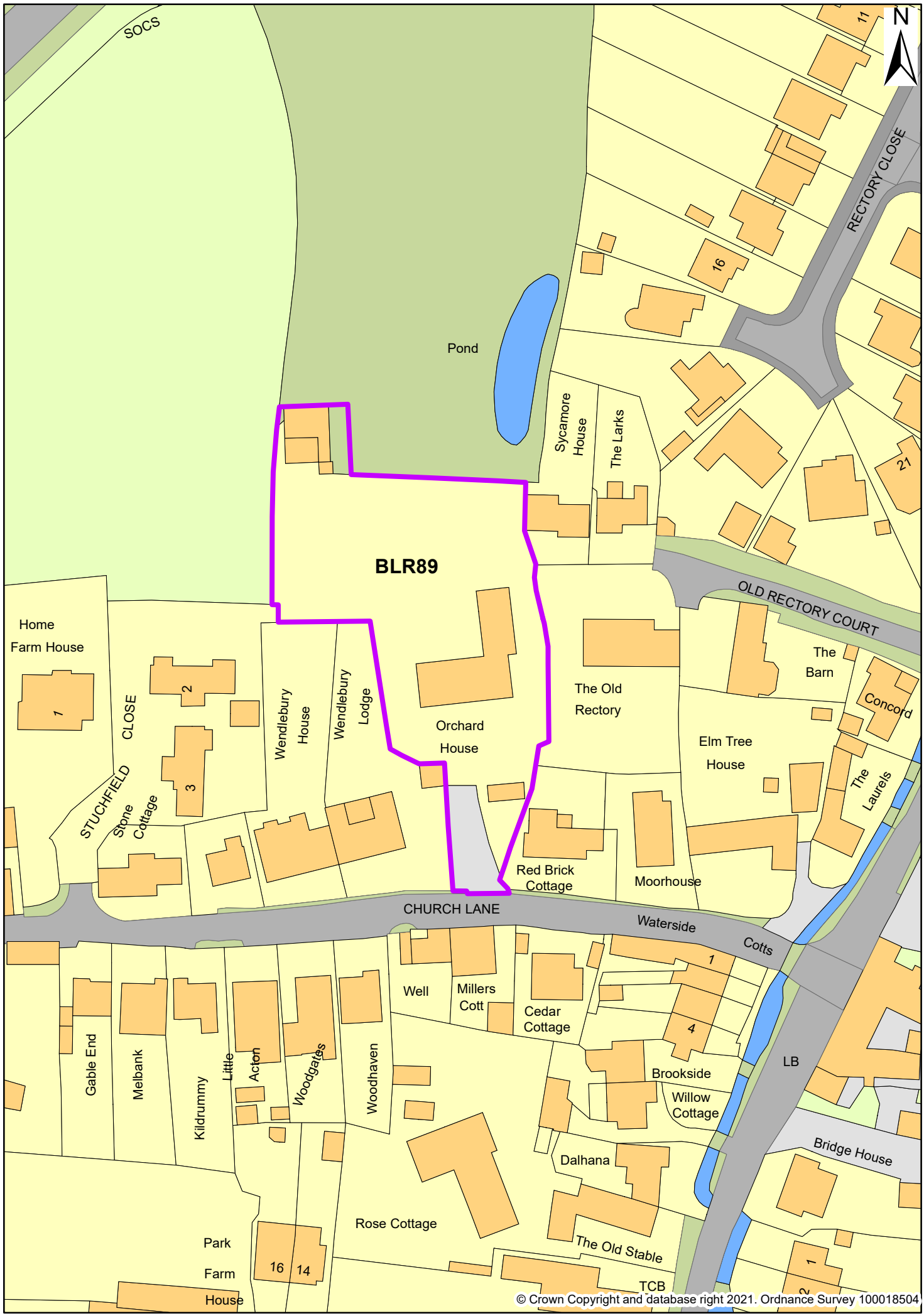

BLR99 - Barn Farm Plants, Barn Farm, Wardington, OX17 1SN

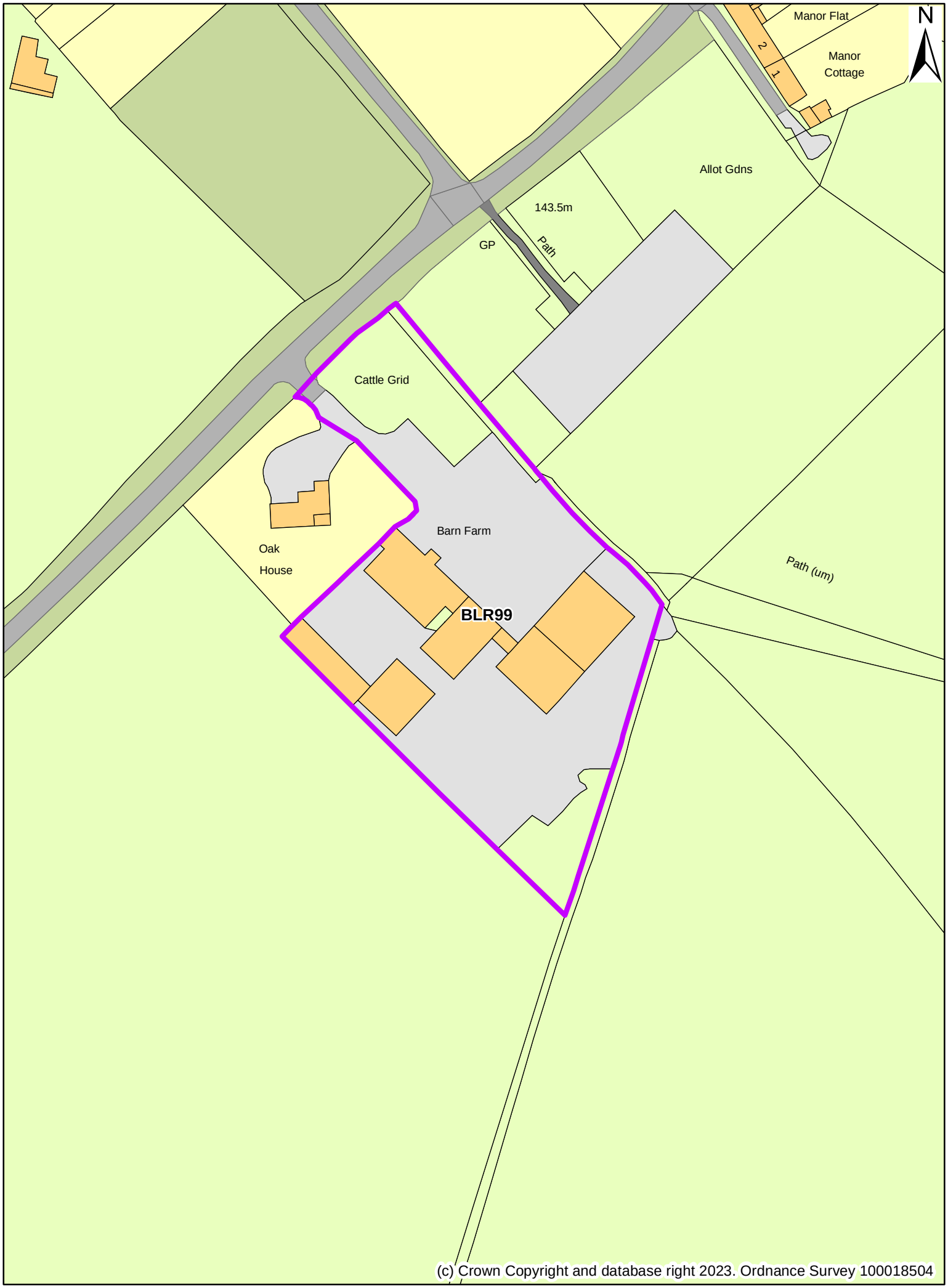

(c) Crown Copyright and database right 2023. Ordnance Survey 100018504

BLR106 - Heyford Park Camp Road Upper Heyford, OX25 5HD

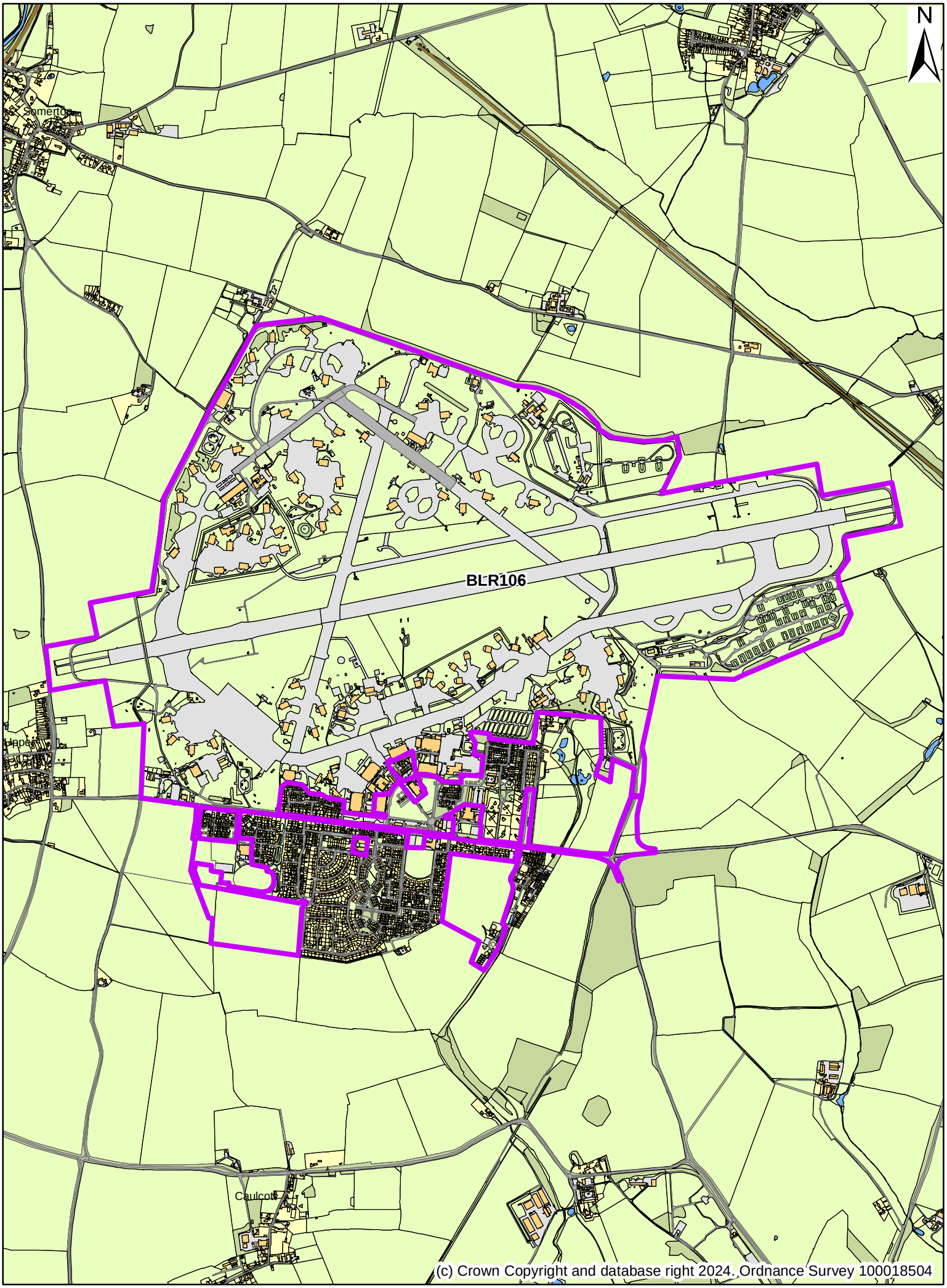

(c) Crown Copyright and database right 2024. Ordnance Survey 100018504

BLR108 - Common Farm Swalcliffe Oxfordshire OX15 5EX

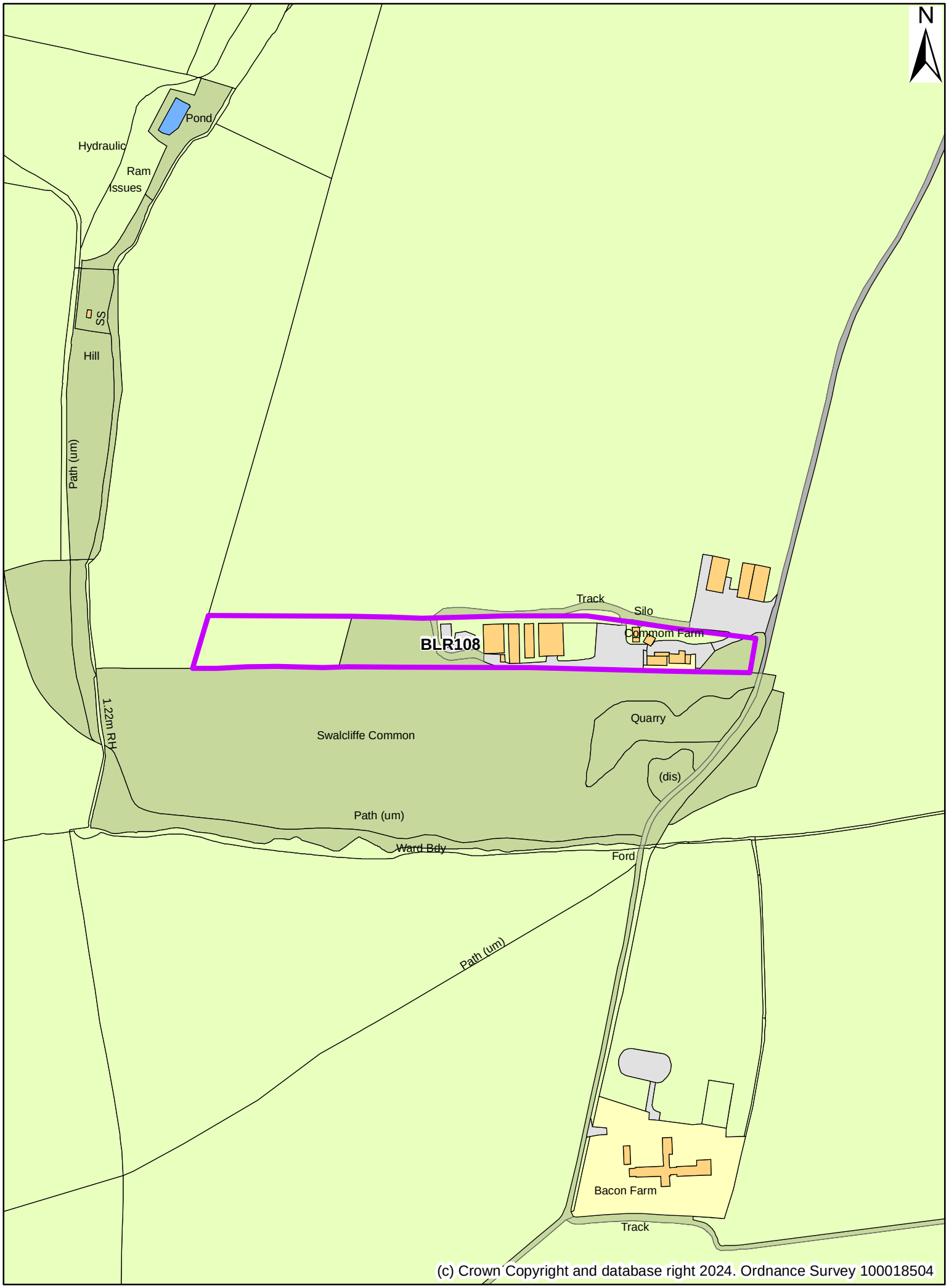

(c) Crown Copyright and database right 2024. Ordnance Survey 100018504

BLR112 - Claydon Hay Barn Boddington Road Claydon OX17 1HD

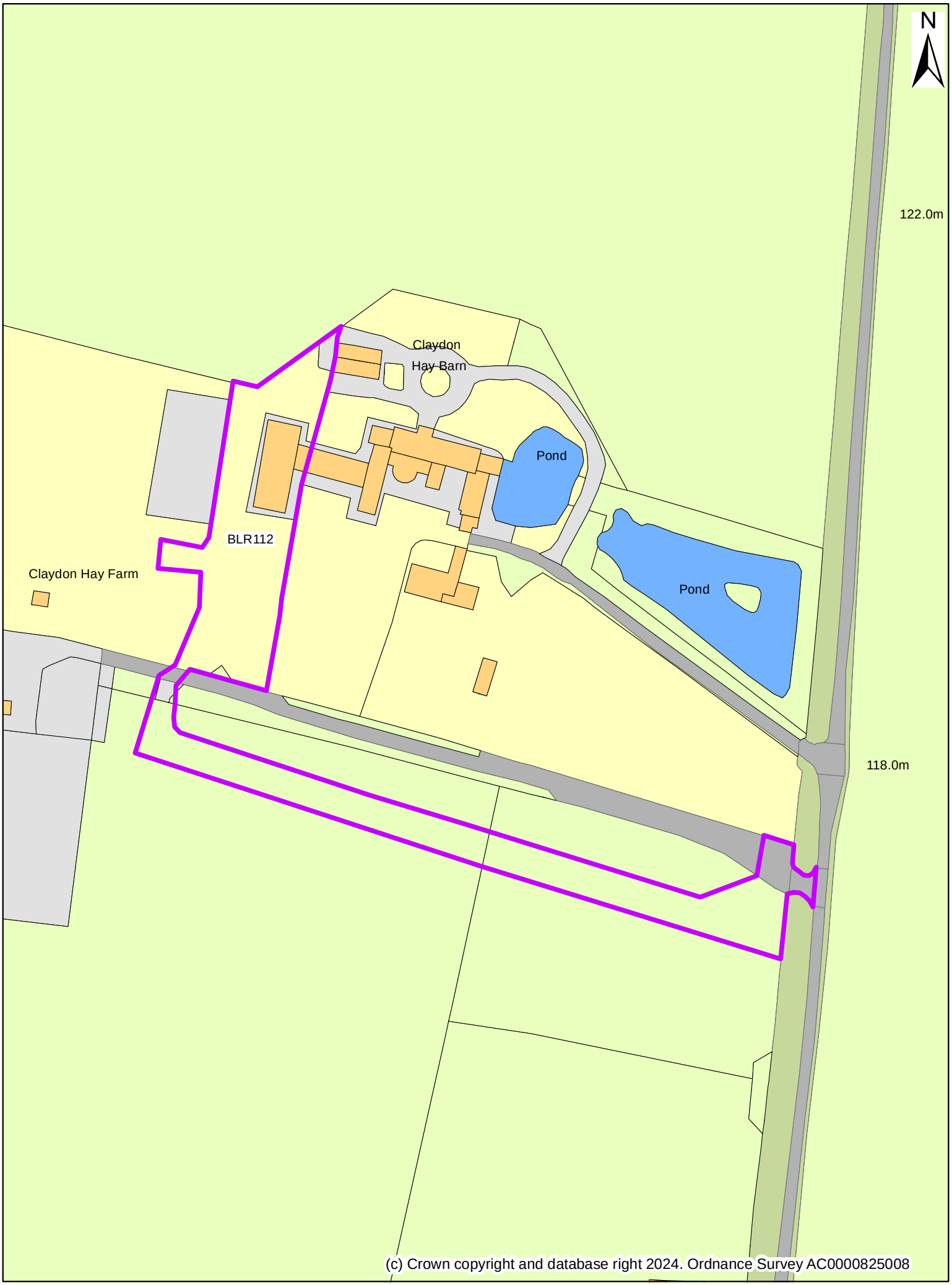

(c) Crown copyright and database right 2024. Ordnance Survey AC0000825008

BLR117 - Fire Station and Bric Building, Queen's Avenue, Bicester

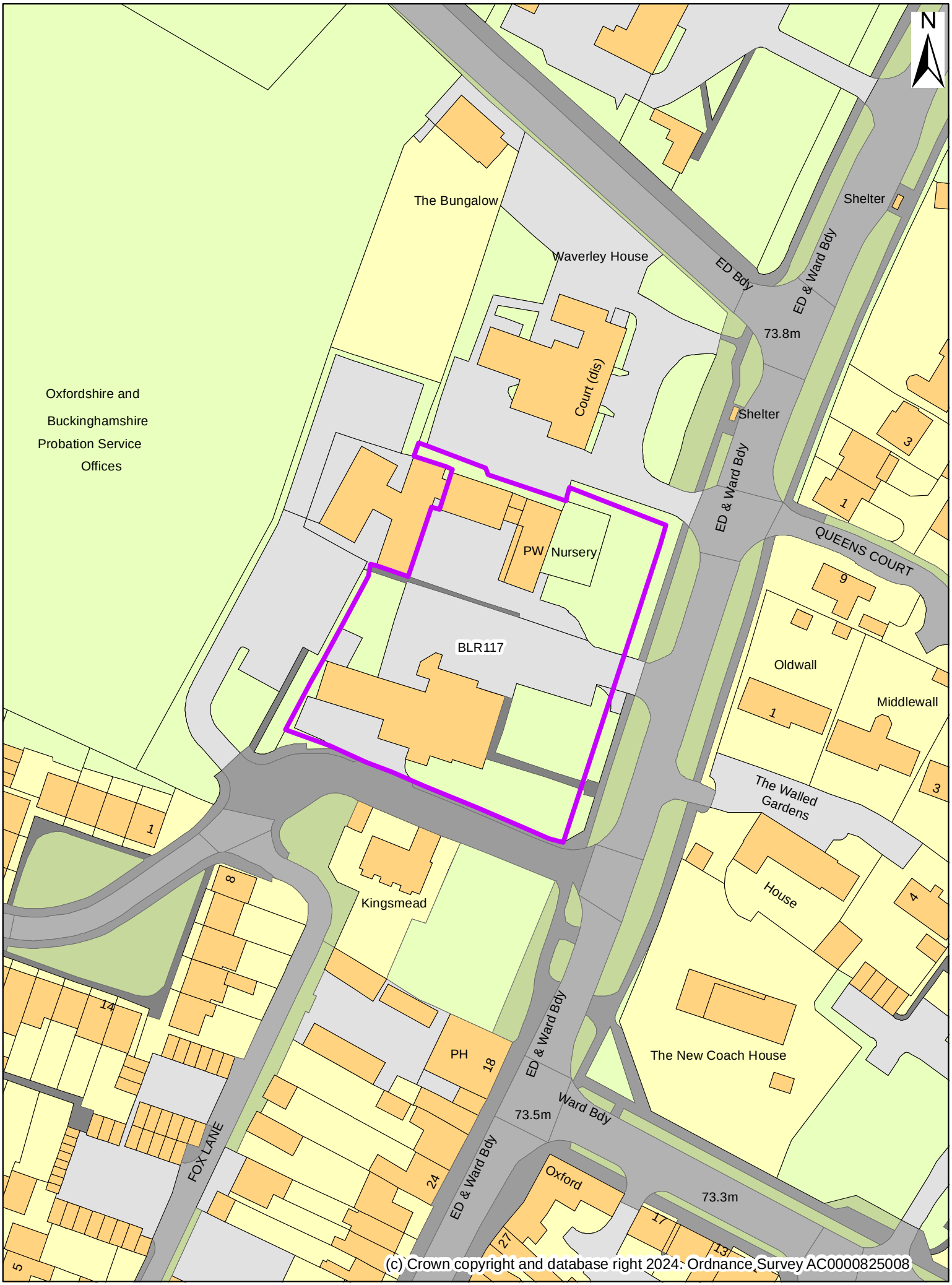

(c) Crown copyright and database right 2024. Ordnance Survey AC0000825008

BLR118 - Former Oil Storage Depot, Bletchingdon Road, Islip

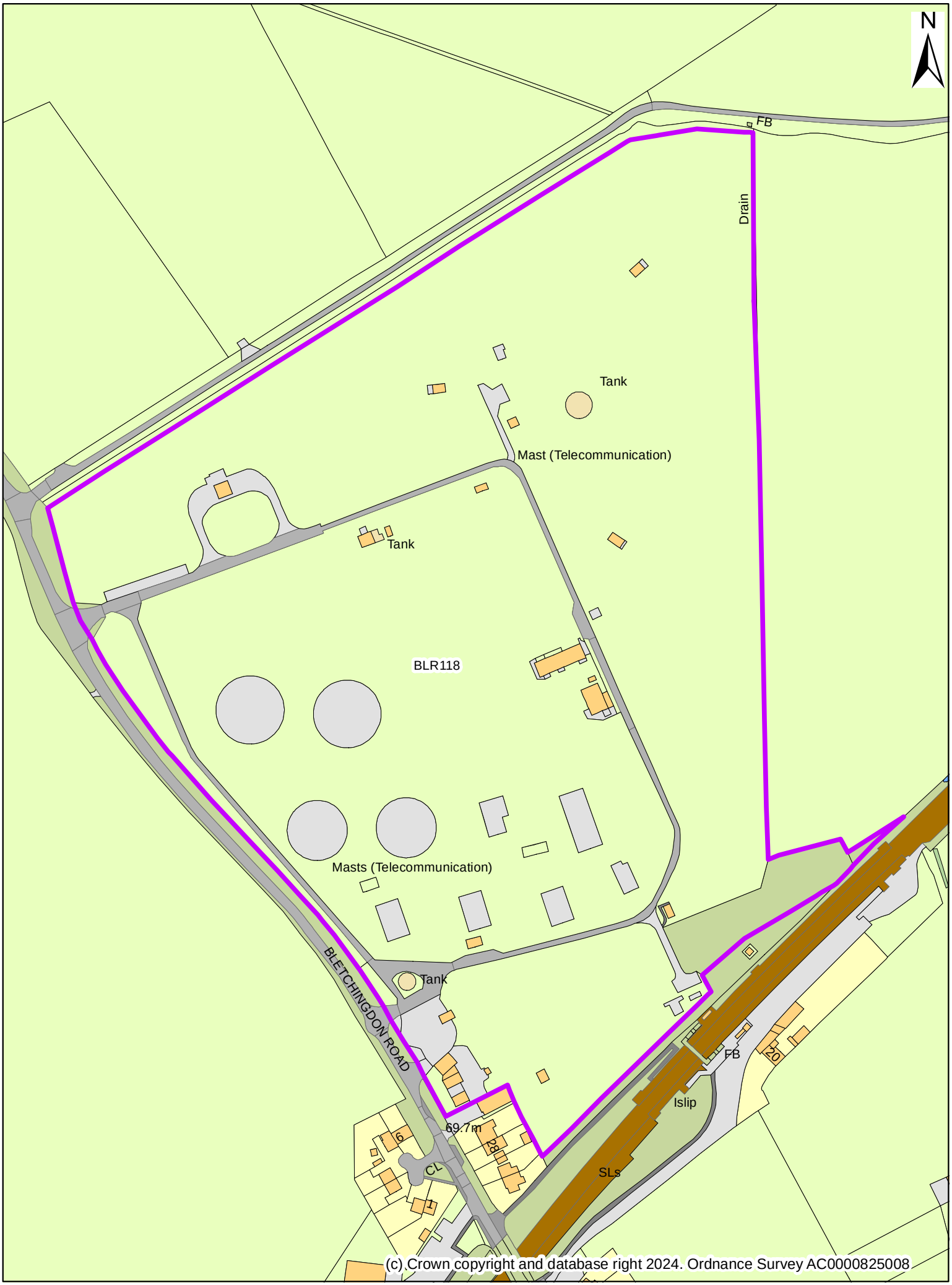

(c) Crown copyright and database right 2024. Ordnance Survey AC0000825008

BLR120 - Launton Sewage Treatment Works, Launton

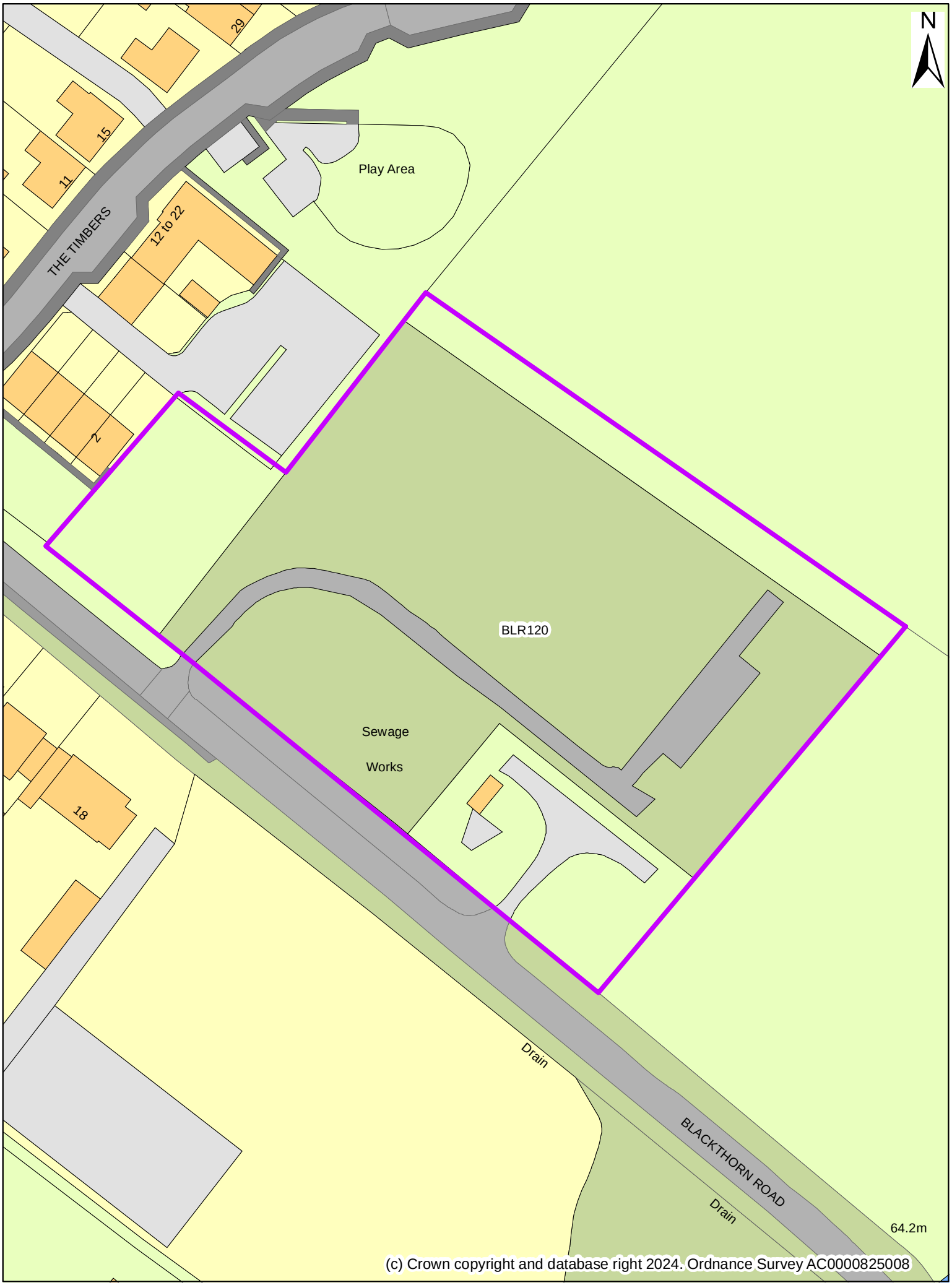

(c) Crown copyright and database right 2024. Ordnance Survey AC0000825008

BLR121 - Co Op, 26 High Street, Kidlington

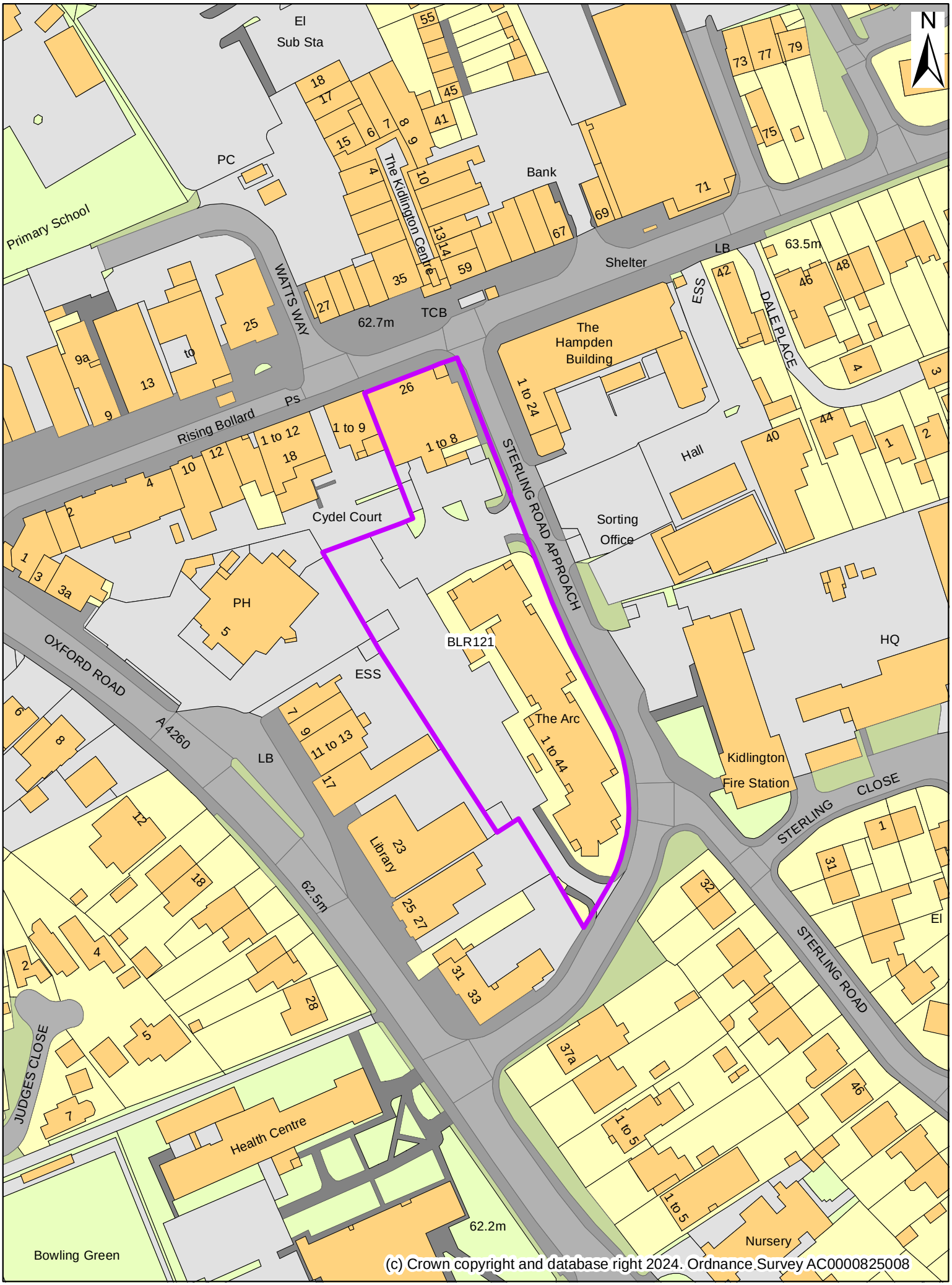

(c) Crown copyright and database right 2024. Ordnance Survey AC0000825008

BLR122 - Yarnton Nurseries, Sandy Lane, Yarnton

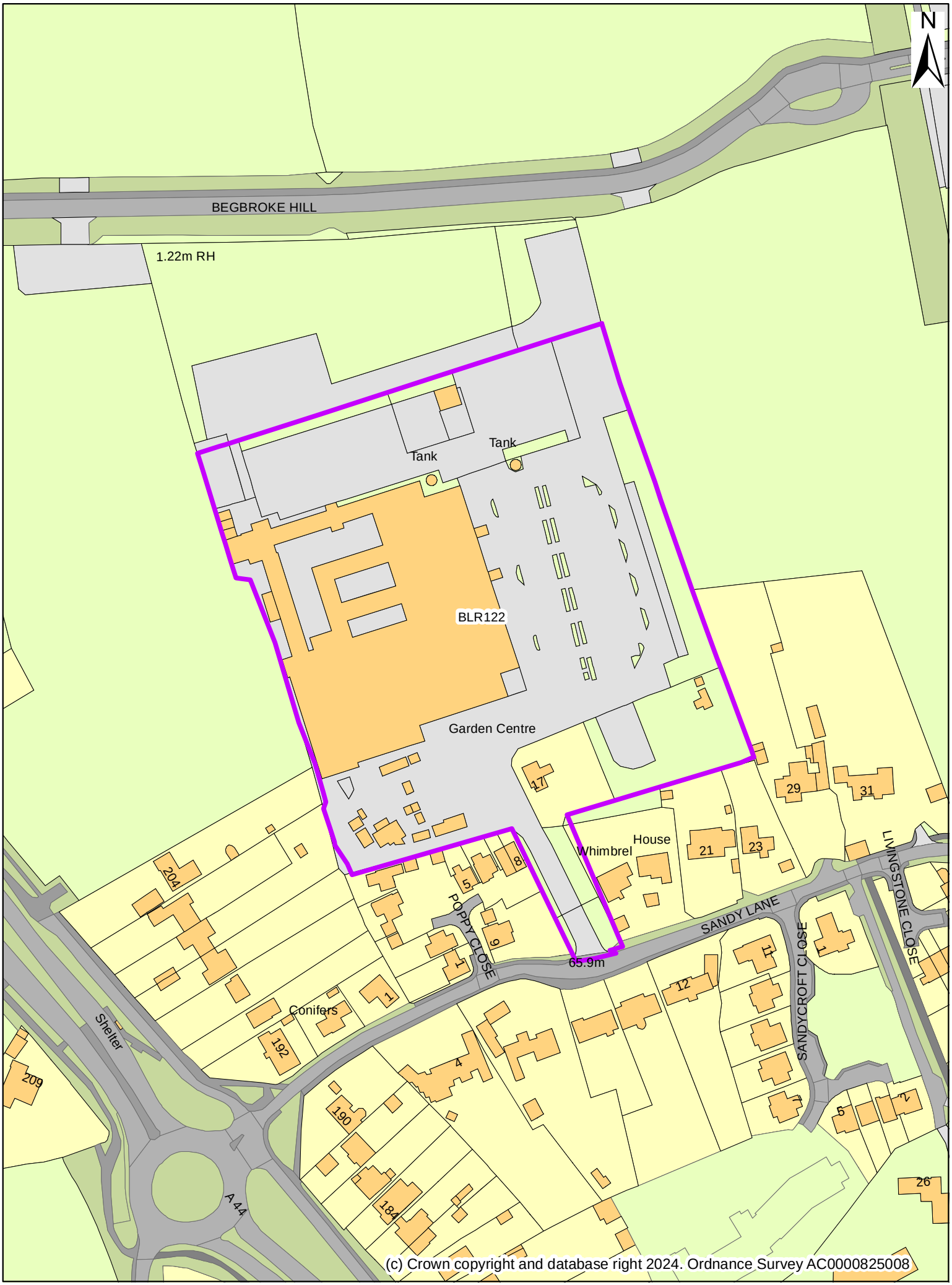

(c) Crown copyright and database right 2024. Ordnance Survey AC0000825008

BLR123 - Sites H & G, South of Palmer Avenue, Lower Arncott

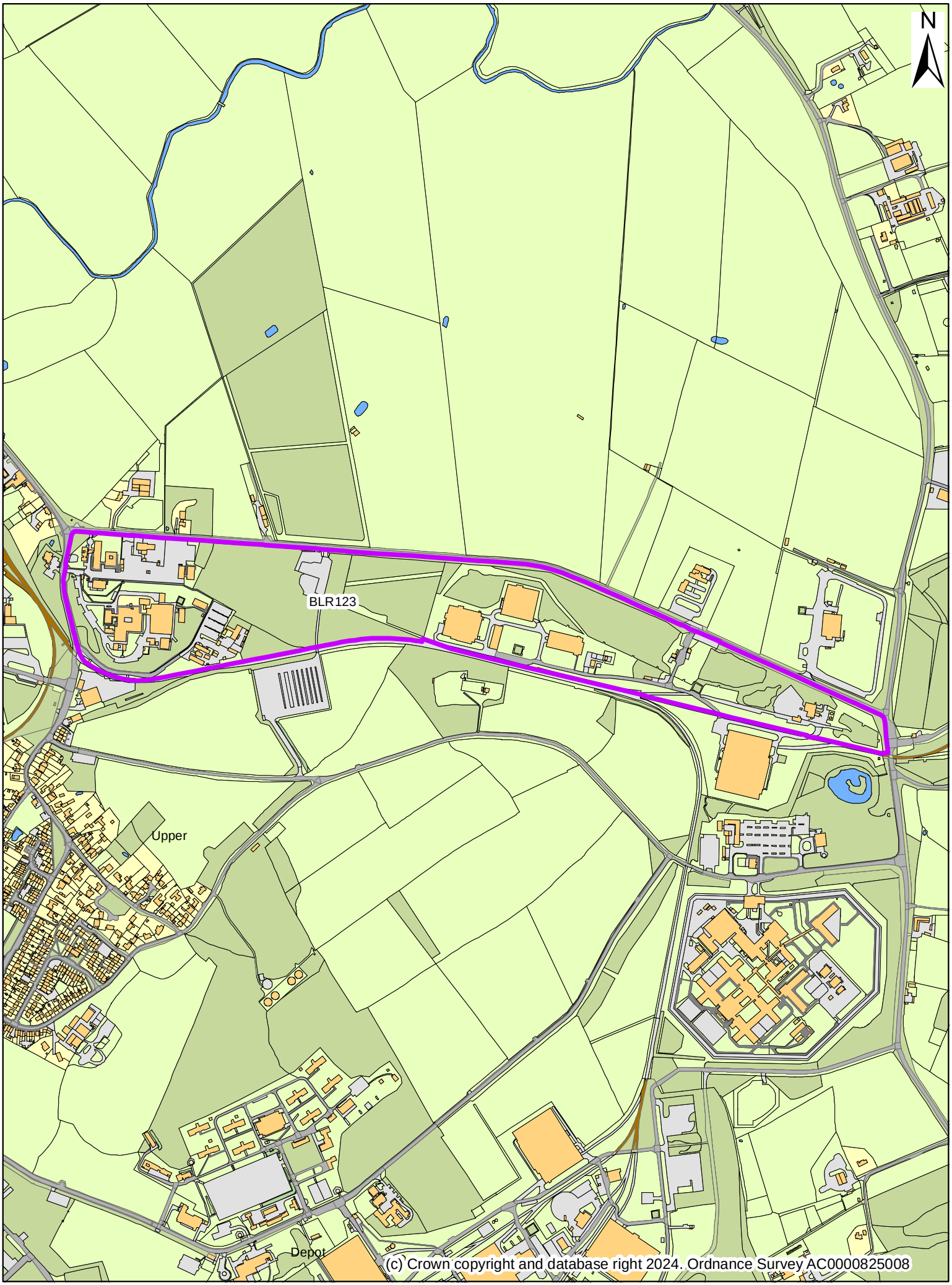

(c) Crown copyright and database right 2024. Ordnance Survey AC0000825008

BLR124 - Former Magistrates Court, Waveley House, Queens Avenue, Bicester

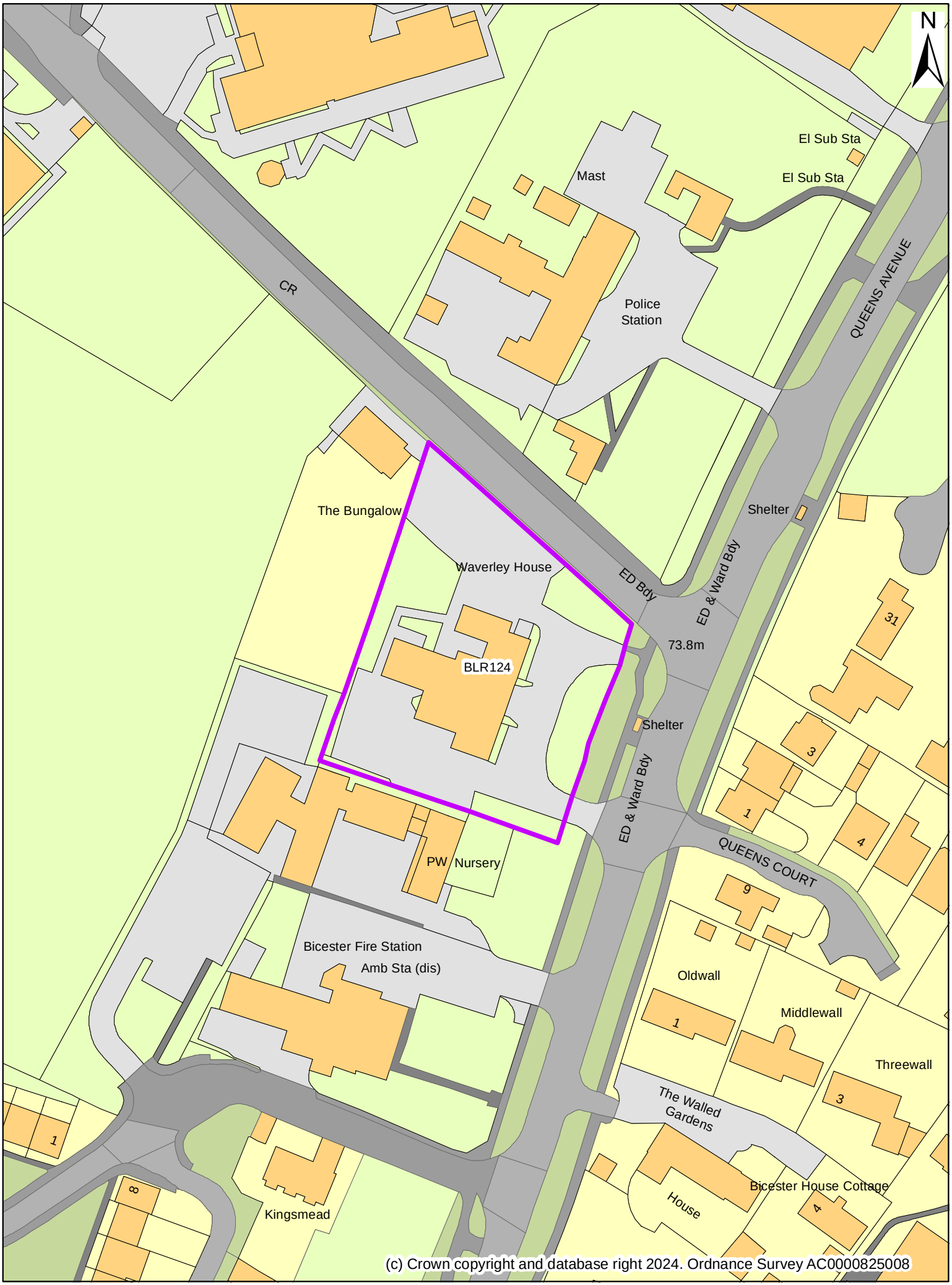

(c) Crown copyright and database right 2024. Ordnance Survey AC0000825008

BLR125 - Land and Facilities at Campsfield House IRC and Kidlington NTRG, Langford Lane, Kidlington

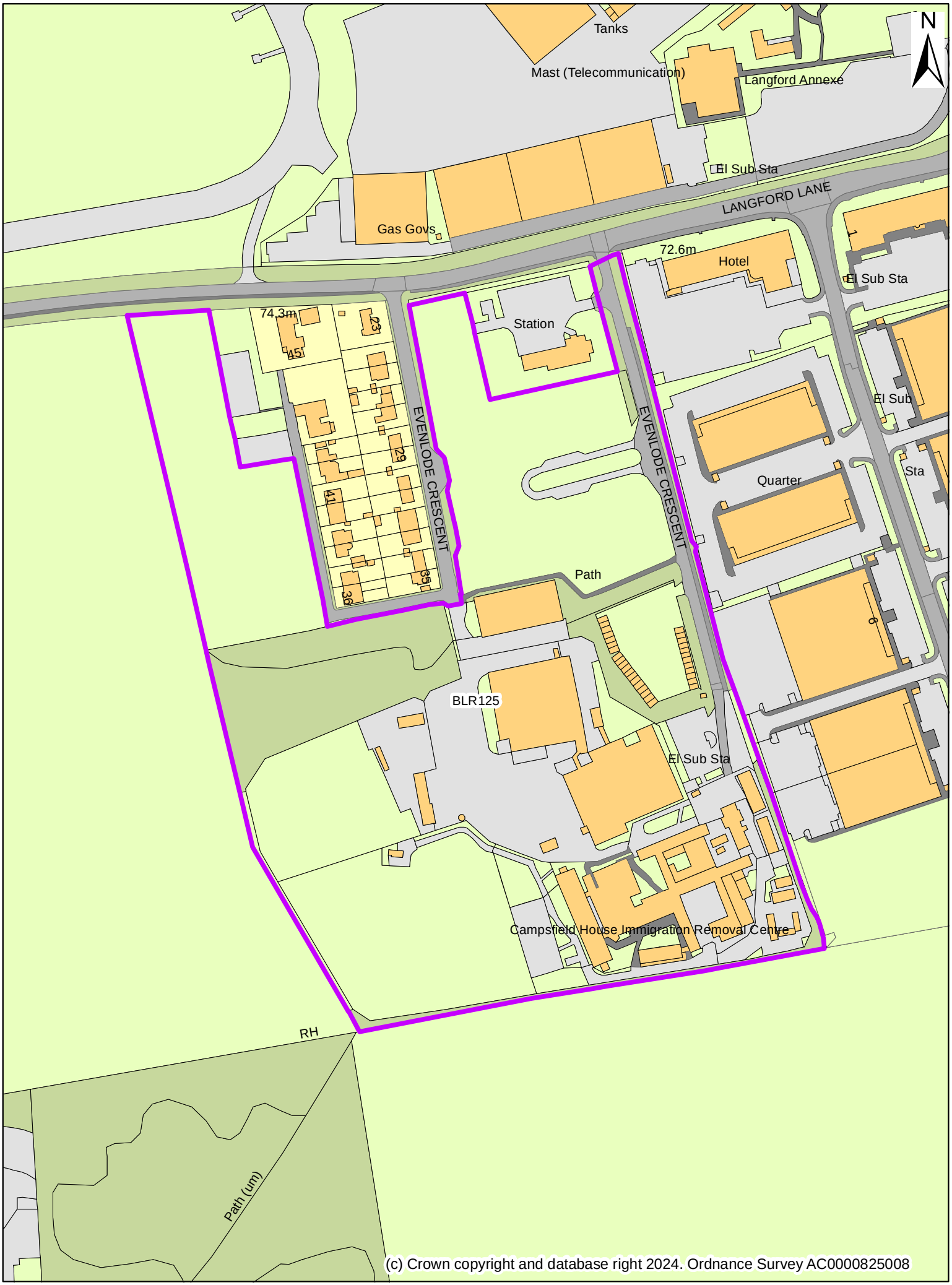

(c) Crown copyright and database right 2024. Ordnance Survey AC0000825008

BLR127 - Claremont car park, Deans Court and the County Council Buildings Launton Road, Bicester.
Site 1 Bicester, Town Centre & Retail Study 2021

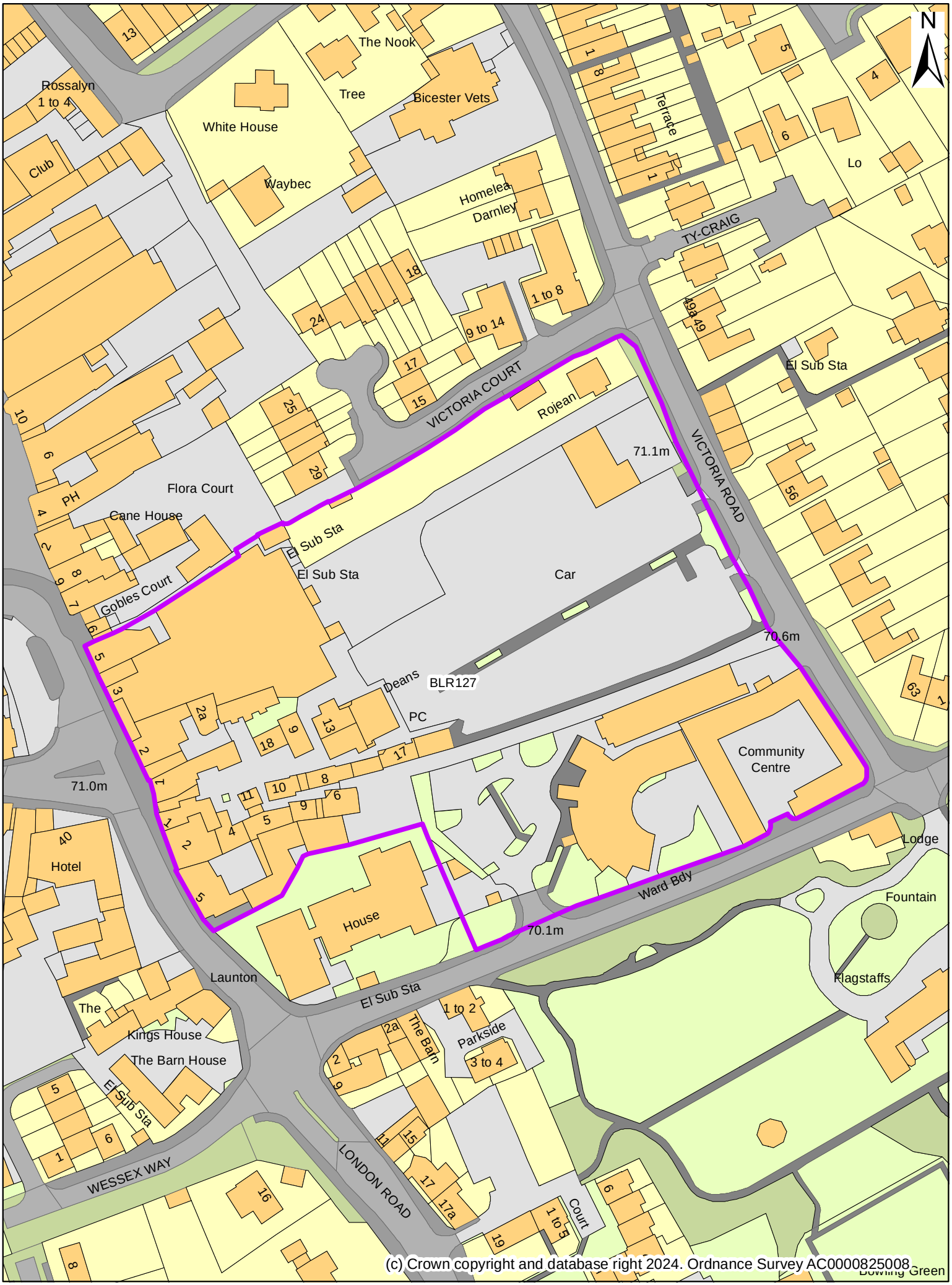

(c) Crown copyright and database right 2024. Ordnance Survey AC0000825008

BLR128 - Bridge Street / Concorde Avenue, Site 4 Banbury, Town Centre & Retail Study 2021

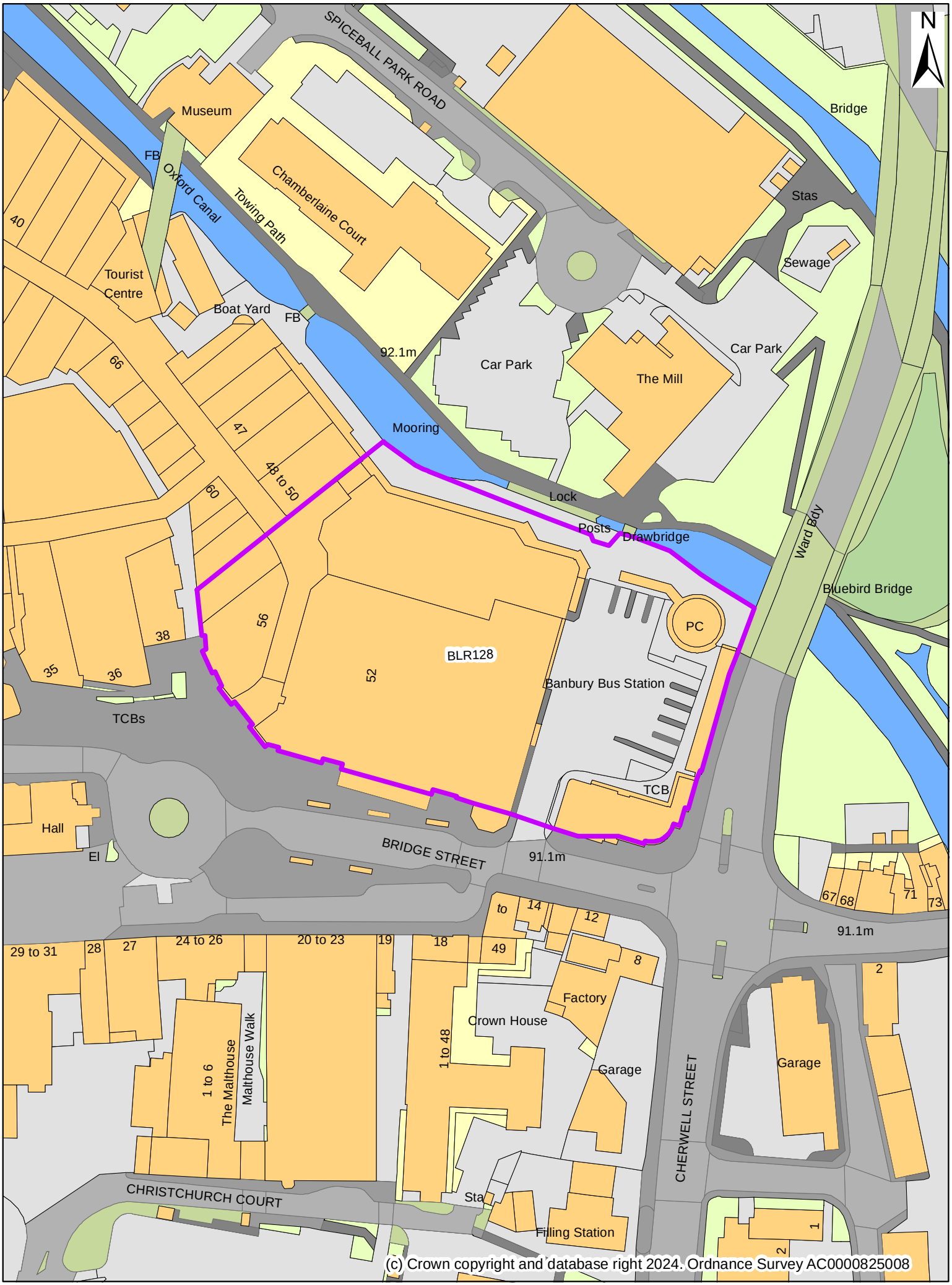

(c) Crown copyright and database right 2024. Ordnance Survey AC0000825008

BLR130 - Bure Place / Sheep Street, Site 2 Bicester, Town Centre & Retail Study 2021

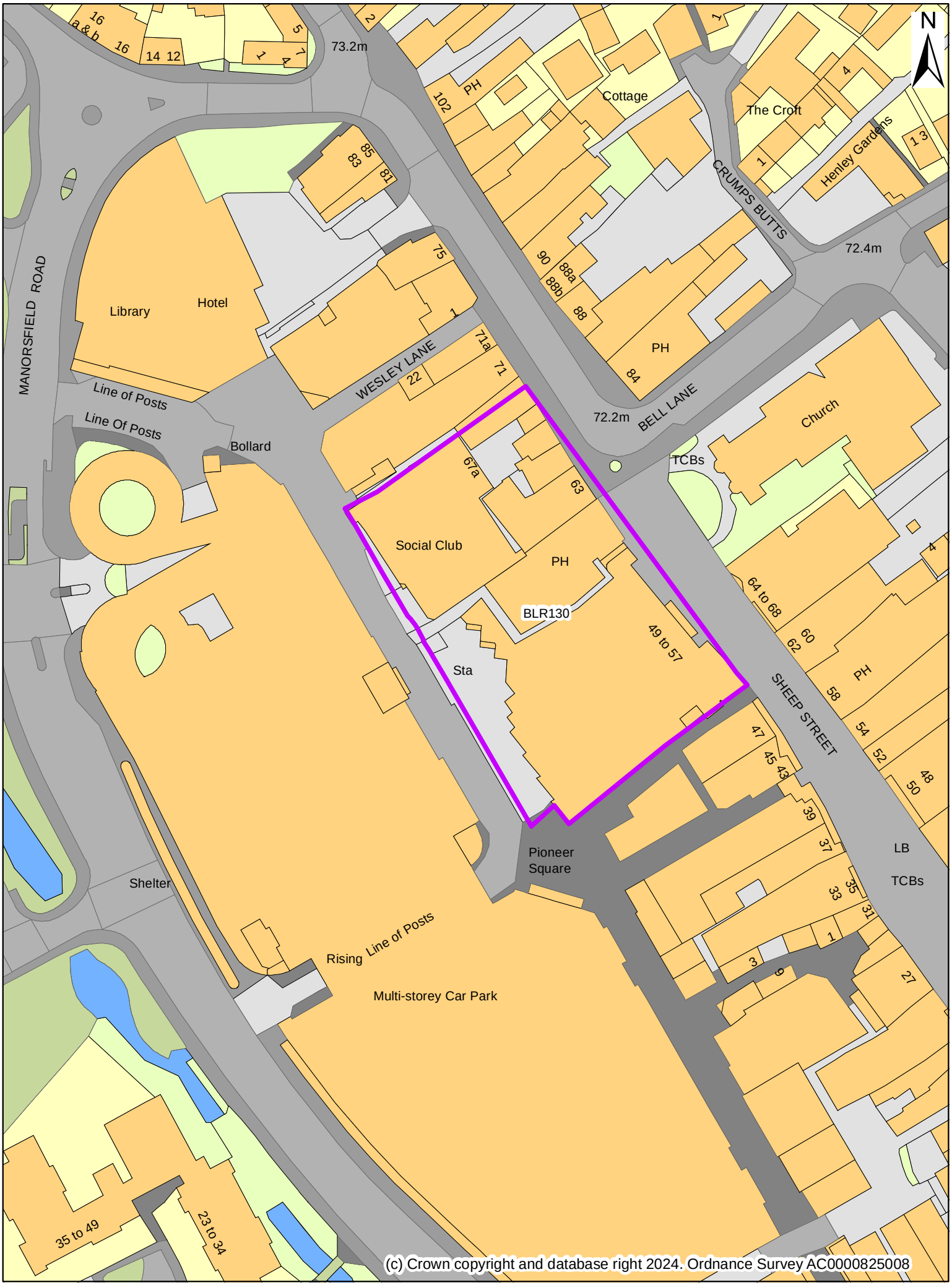

BLR131 - Skoda Garage, Site 1 Kidlington, Town Centre & Retail Study 2021

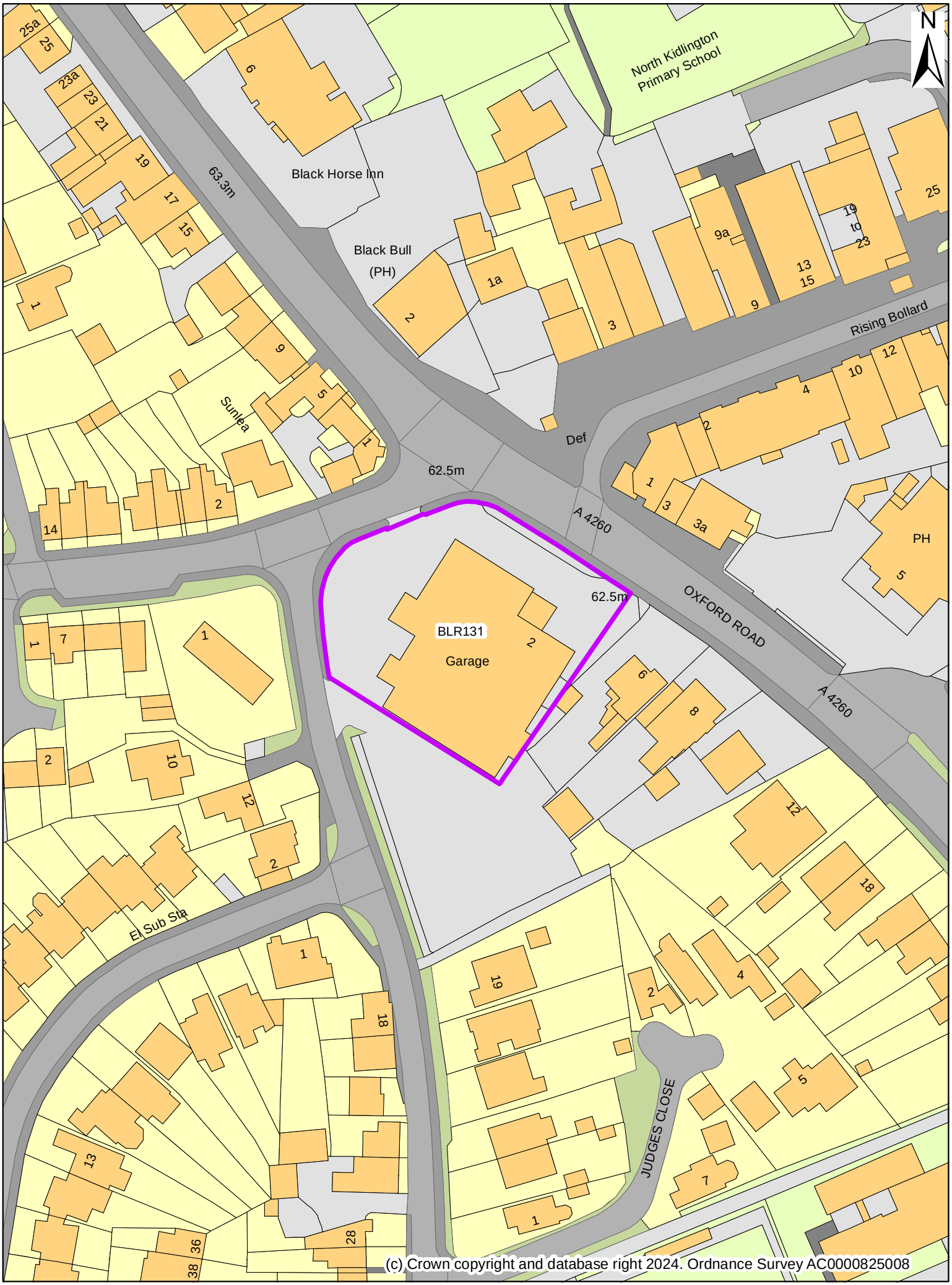

(c) Crown copyright and database right 2024. Ordnance Survey AC0000825008

BLR132 - Site at Bicester Road, Middleton Stoney

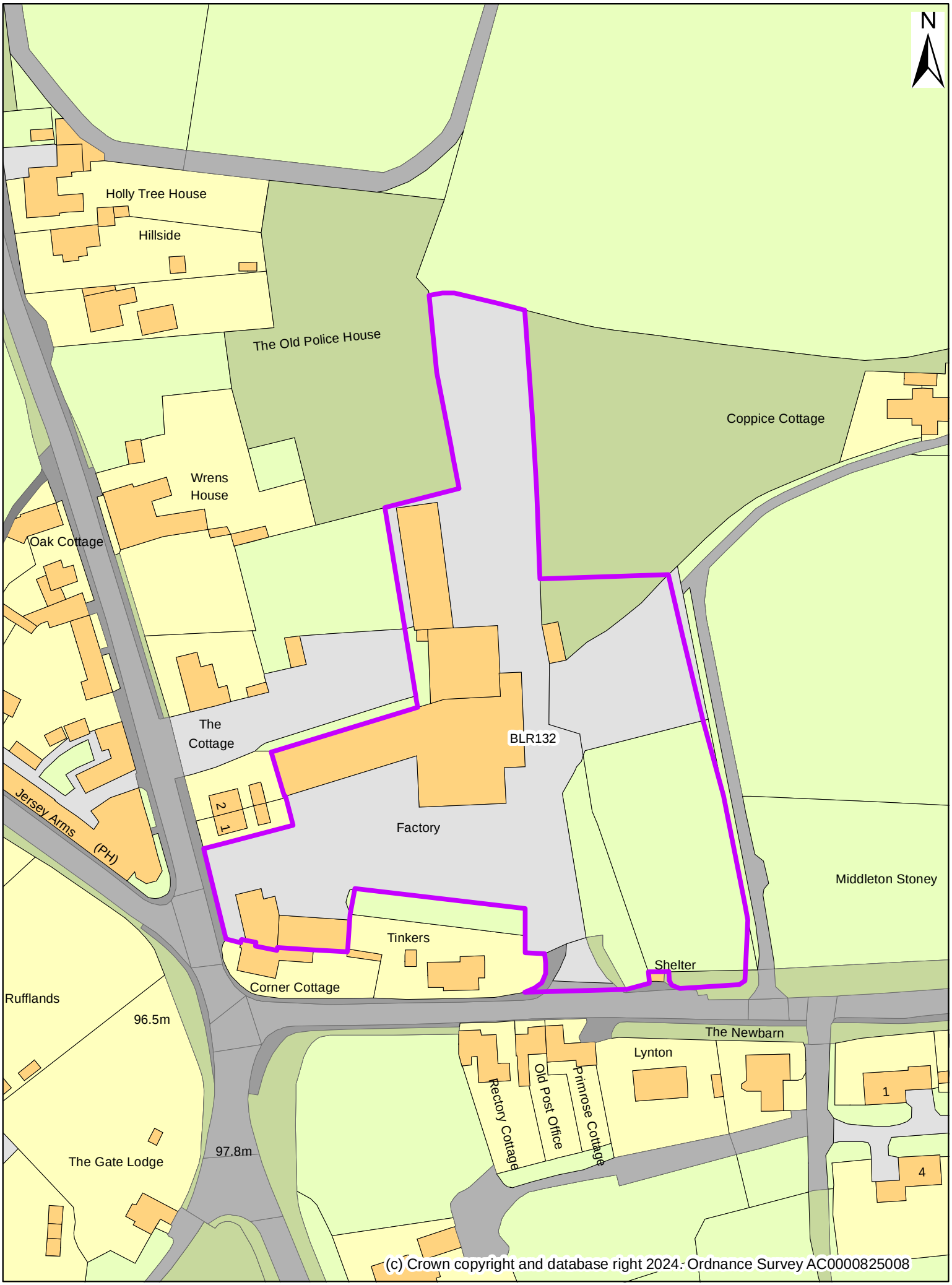

BLR133 - Land Between Calthorpe Street and Marlborough Road, Banbury

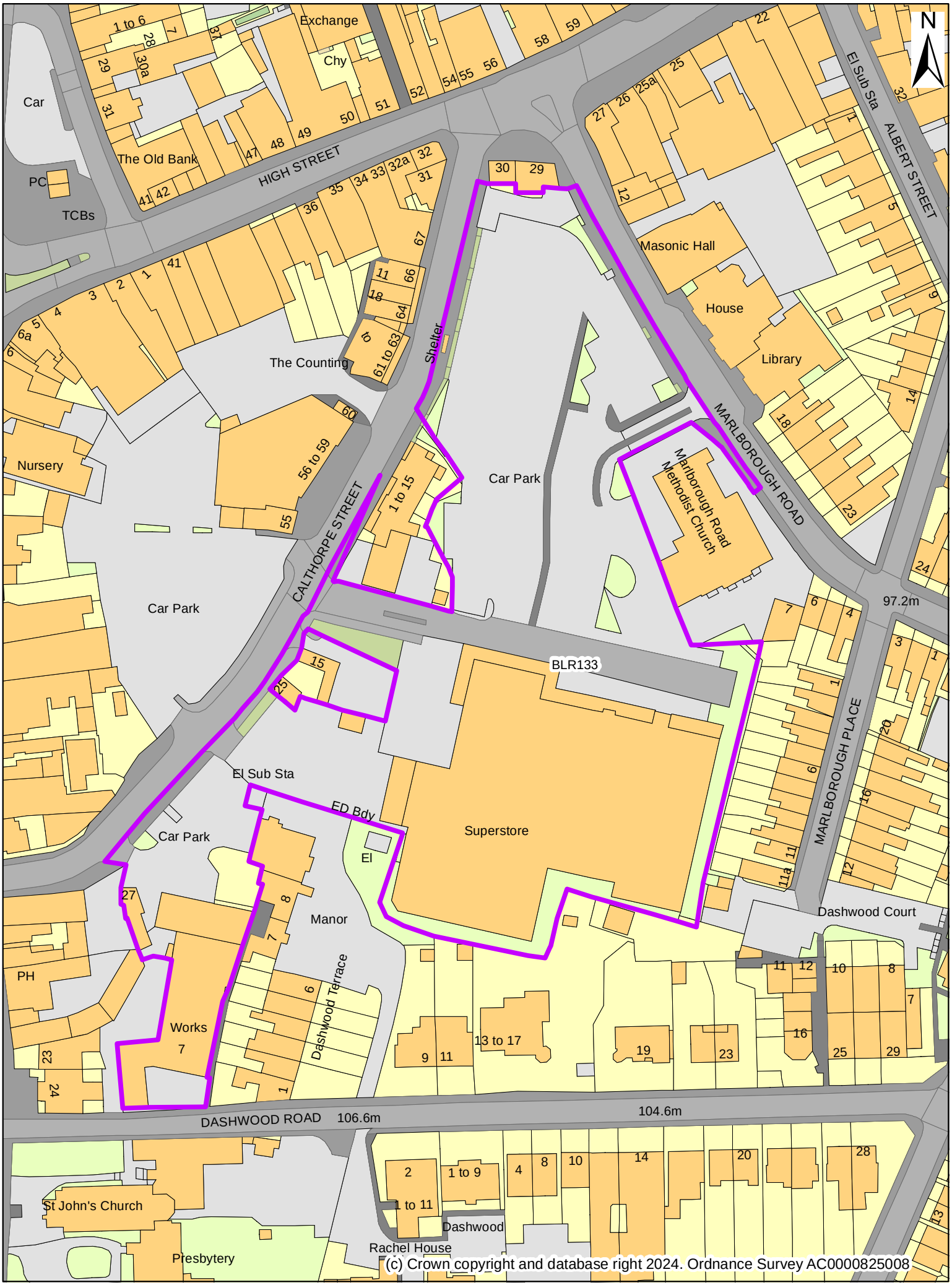

(c) Crown copyright and database right 2024. Ordnance Survey AC0000825008

BLR134 - Bodicote House

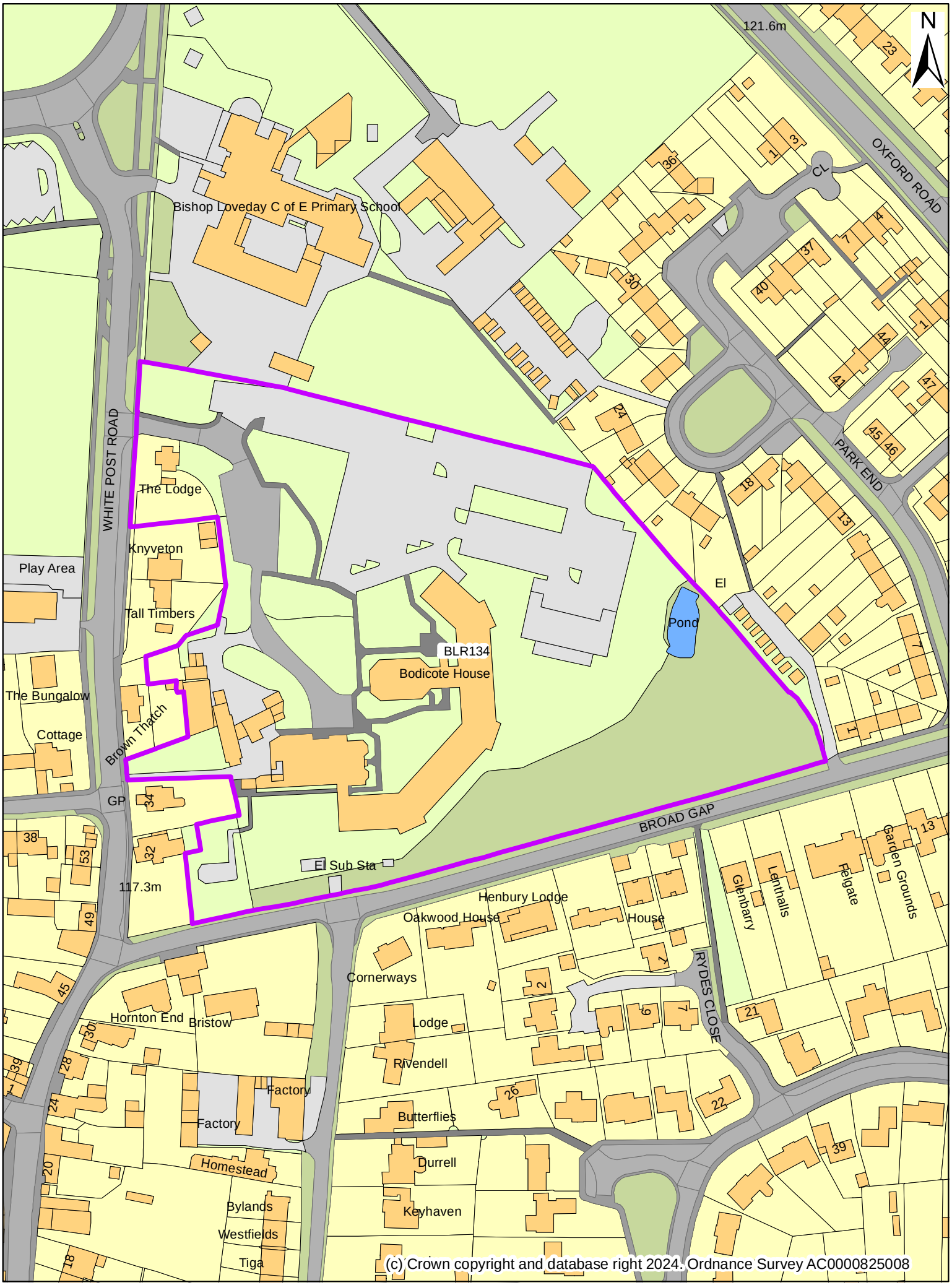

(c) Crown copyright and database right 2024. Ordnance Survey AC0000825008