

































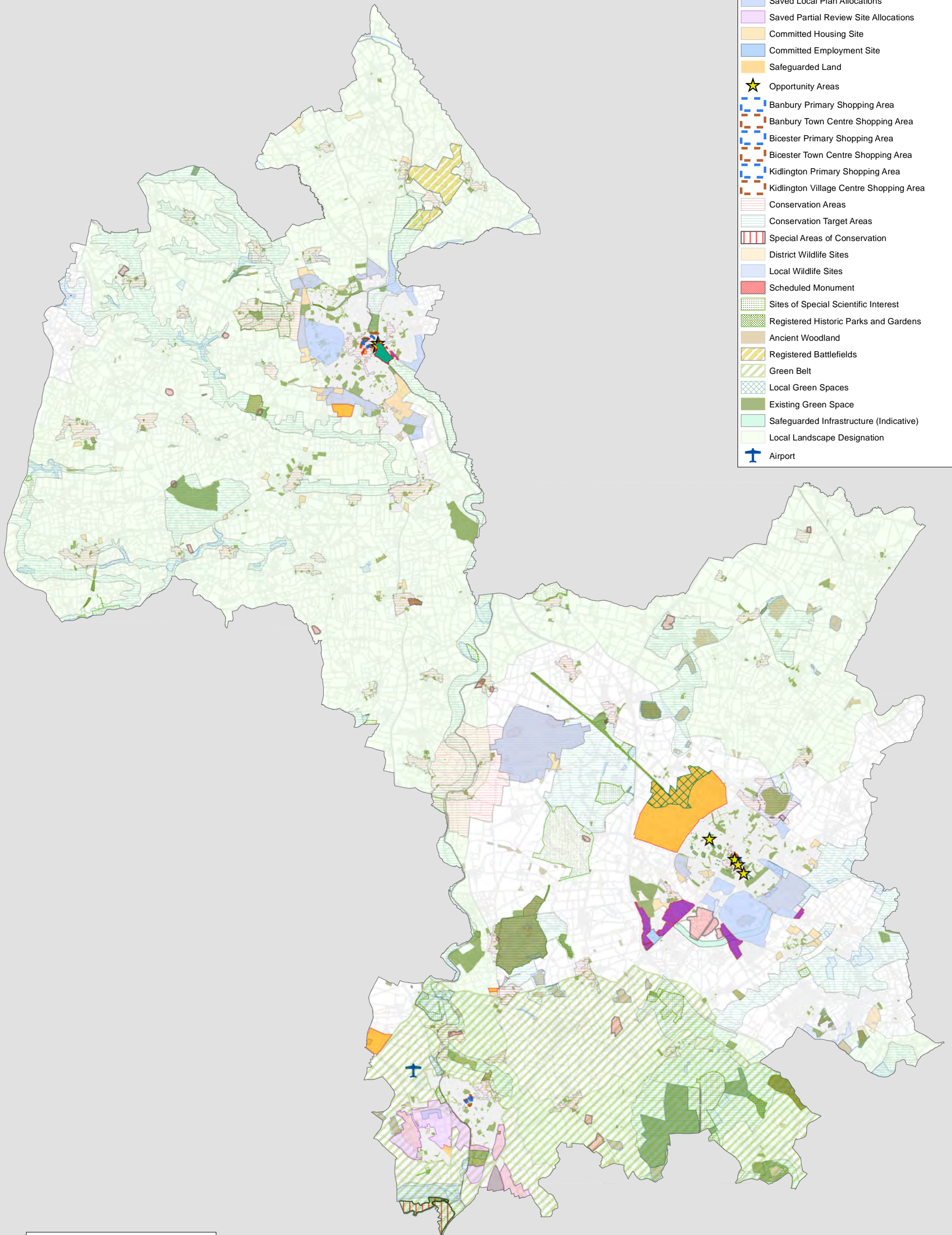
N



Policies Map

Legend

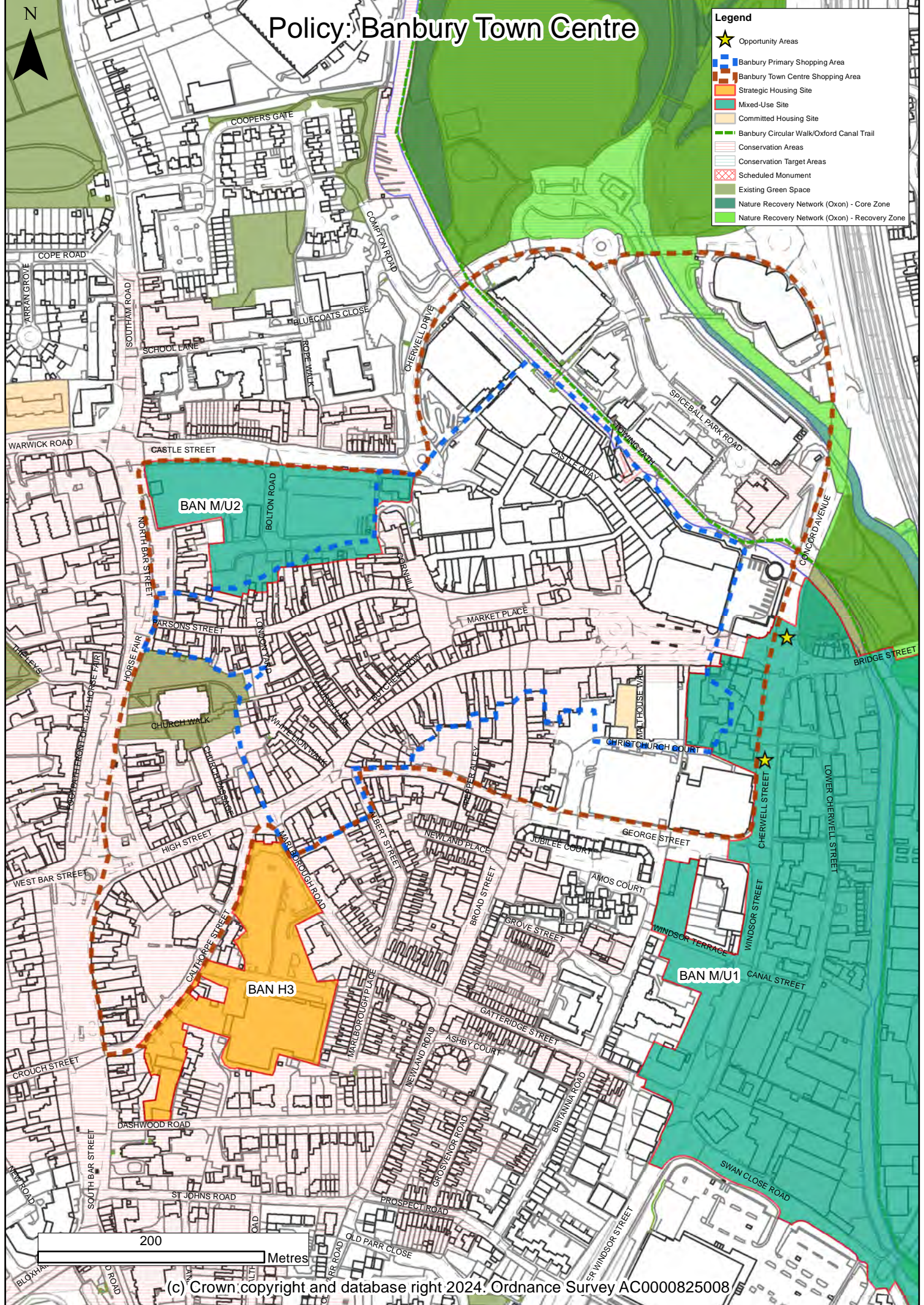
-  Strategic Gap between NW Bicester and Bucknell
-  Strategic Housing Site
-  New Employment Site
-  Mixed-Use Site
-  Saved Local Plan Allocations
-  Saved Partial Review Site Allocations
-  Committed Housing Site
-  Committed Employment Site
-  Safeguarded Land
-  Opportunity Areas
-  Banbury Primary Shopping Area
-  Banbury Town Centre Shopping Area
-  Bicester Primary Shopping Area
-  Bicester Town Centre Shopping Area
-  Kidlington Primary Shopping Area
-  Kidlington Village Centre Shopping Area
-  Conservation Areas
-  Conservation Target Areas
-  Special Areas of Conservation
-  District Wildlife Sites
-  Local Wildlife Sites
-  Scheduled Monument
-  Sites of Special Scientific Interest
-  Registered Historic Parks and Gardens
-  Ancient Woodland
-  Registered Battlefields
-  Green Belt
-  Local Green Spaces
-  Existing Green Space
-  Safeguarded Infrastructure (Indicative)
-  Local Landscape Designation
-  Airport



5,000
Metres

Policy: Banbury Town Centre

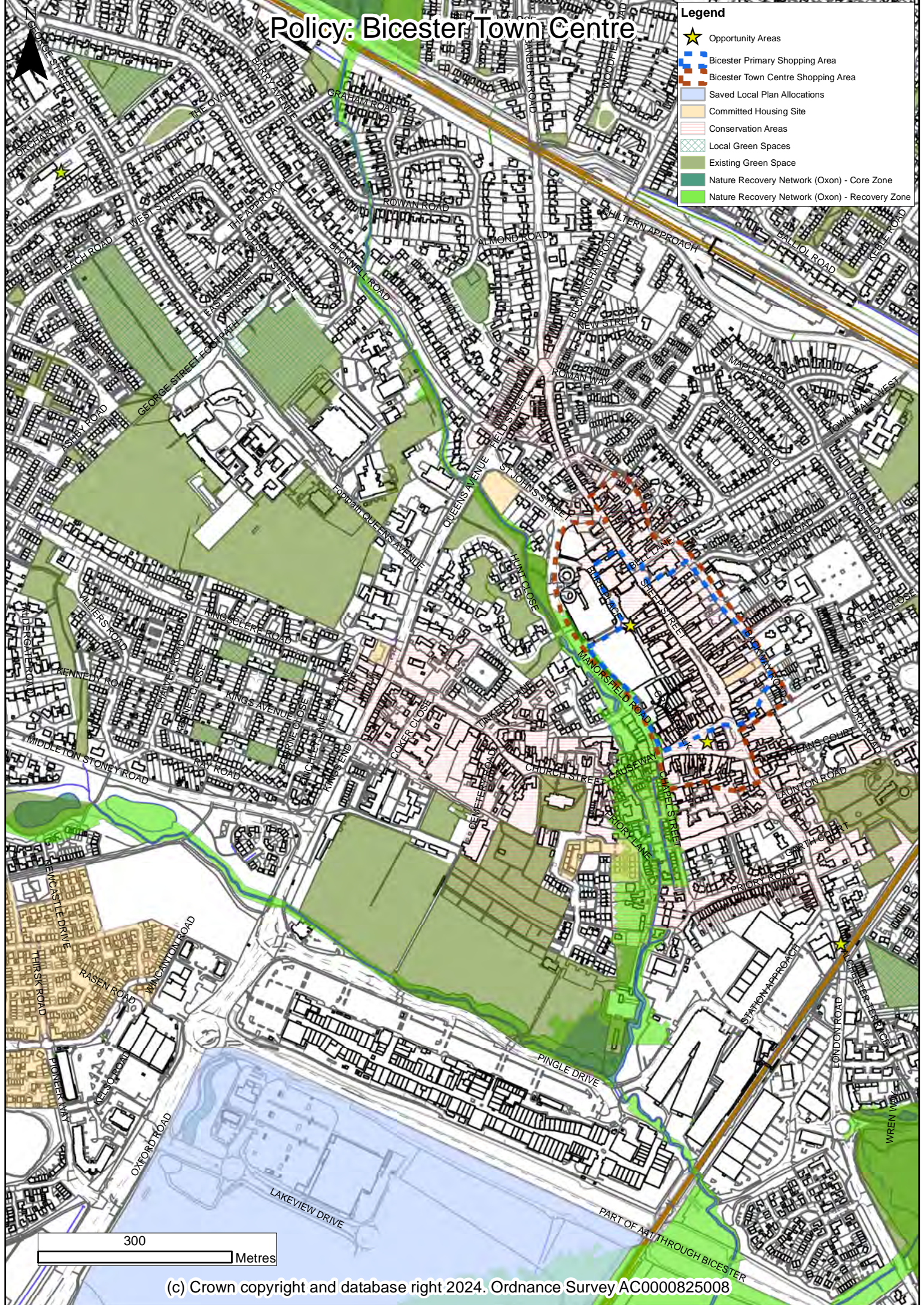
- Legend**
- ★ Opportunity Areas
 - Banbury Primary Shopping Area
 - Banbury Town Centre Shopping Area
 - Strategic Housing Site
 - Mixed-Use Site
 - Committed Housing Site
 - Banbury Circular Walk/Oxford Canal Trail
 - Conservation Areas
 - Conservation Target Areas
 - Scheduled Monument
 - Existing Green Space
 - Nature Recovery Network (Oxon) - Core Zone
 - Nature Recovery Network (Oxon) - Recovery Zone



Policy: Bicester Town Centre

Legend

- ★ Opportunity Areas
- Blue dashed line Bicester Primary Shopping Area
- Red dashed line Bicester Town Centre Shopping Area
- Light blue shaded area Saved Local Plan Allocations
- Orange shaded area Committed Housing Site
- Pink shaded area Conservation Areas
- Green hatched area Local Green Spaces
- Light green shaded area Existing Green Space
- Dark green shaded area Nature Recovery Network (Oxon) - Core Zone
- Bright green shaded area Nature Recovery Network (Oxon) - Recovery Zone






































Policy: Kidlington Village Centre

- Legend**
- Kidlington Primary Shopping Area
 - Kidlington Village Centre Shopping Area
 - Committed Housing Site
 - Conservation Areas
 - Existing Green Space
 - Nature Recovery Network (Oxon) - Core Zone



Legend

-  Strategic Gap between NW Bicester and Bucknell
-  Split Uses for BAN MU1
-  Strategic Housing Site
-  New Employment Site
-  Mixed-Use Site
-  Saved Local Plan Allocations
-  Saved Partial Review Site Allocations
-  Committed Housing Site
-  Committed Employment Site
-  Safeguarded Land
-  Banbury Primary Shopping Area
-  Banbury Town Centre Shopping Area
-  Bicester Primary Shopping Area
-  Bicester Town Centre Shopping Area
-  Kidlington Primary Shopping Area
-  Kidlington Village Centre Shopping Area
-  Banbury Circular Walk/Oxford Canal Trail
-  Areas of Outstanding Natural Beauty
-  Conservation Areas
-  Conservation Target Areas
-  Special Areas of Conservation
-  District Wildlife Sites
-  Local Wildlife Sites
-  Scheduled Monument
-  Sites of Special Scientific Interest
-  Registered Historic Parks and Gardens
-  Ancient Woodland
-  Registered Battlefields
-  Green Belt
-  Local Green Spaces
-  Existing Green Space
-  Nature Recovery Network (Oxon) - Core Zone
-  Nature Recovery Network (Oxon) - Recovery Zone
-  Safeguarded Infrastructure (Indicative)
-  Airport

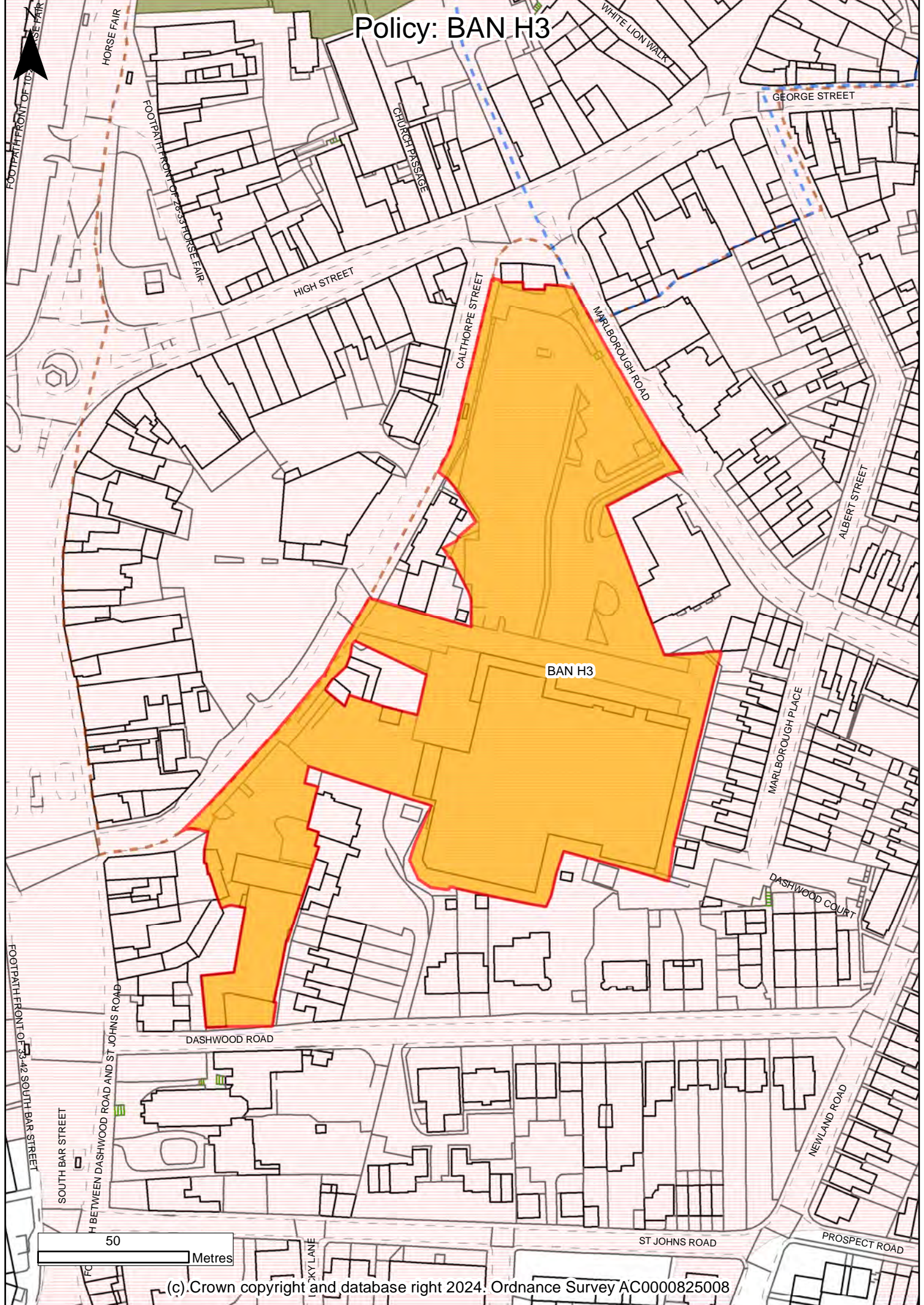
Policy: BAN H2



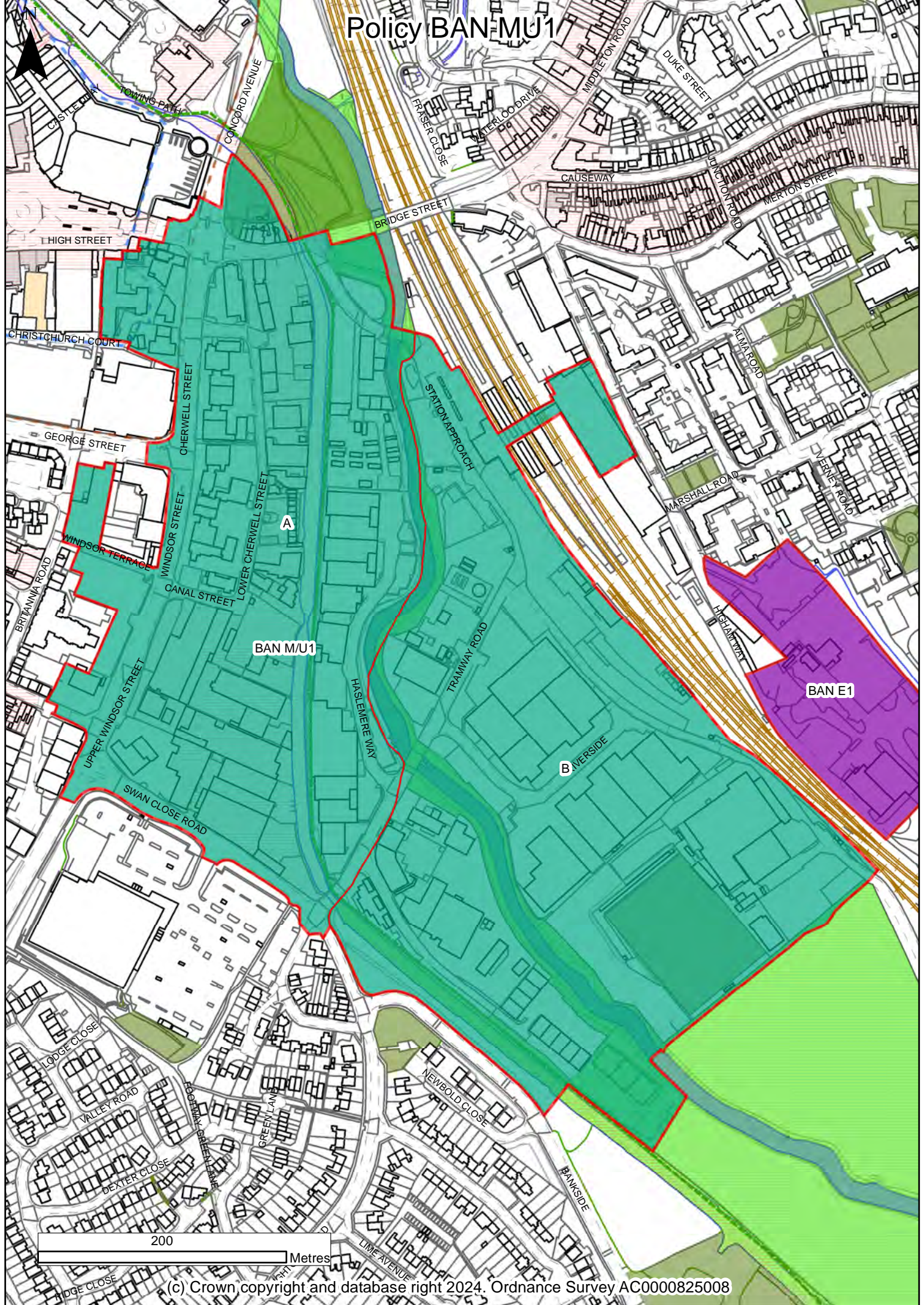
BAN H2

200 Metres

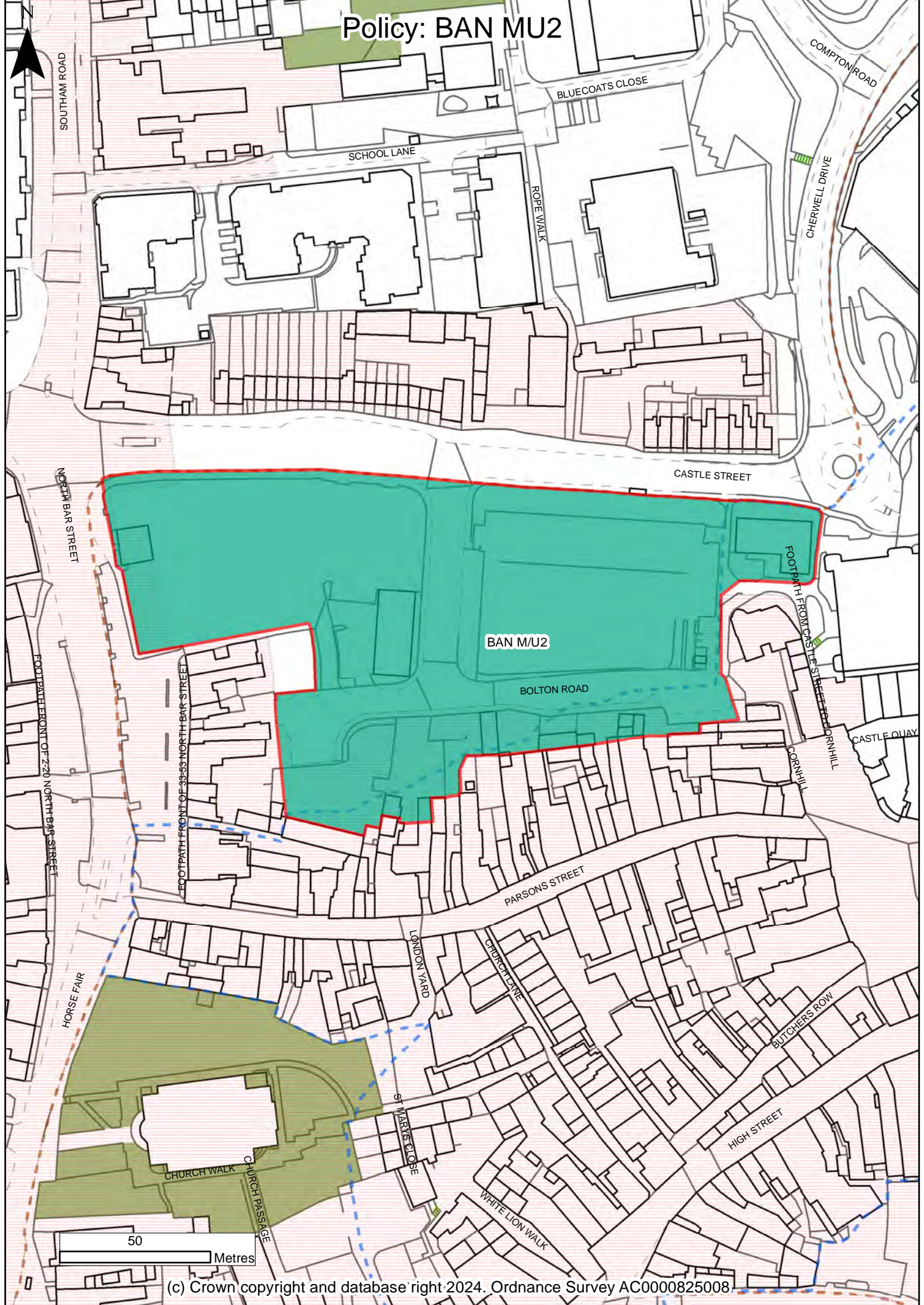
Policy: BAN H3



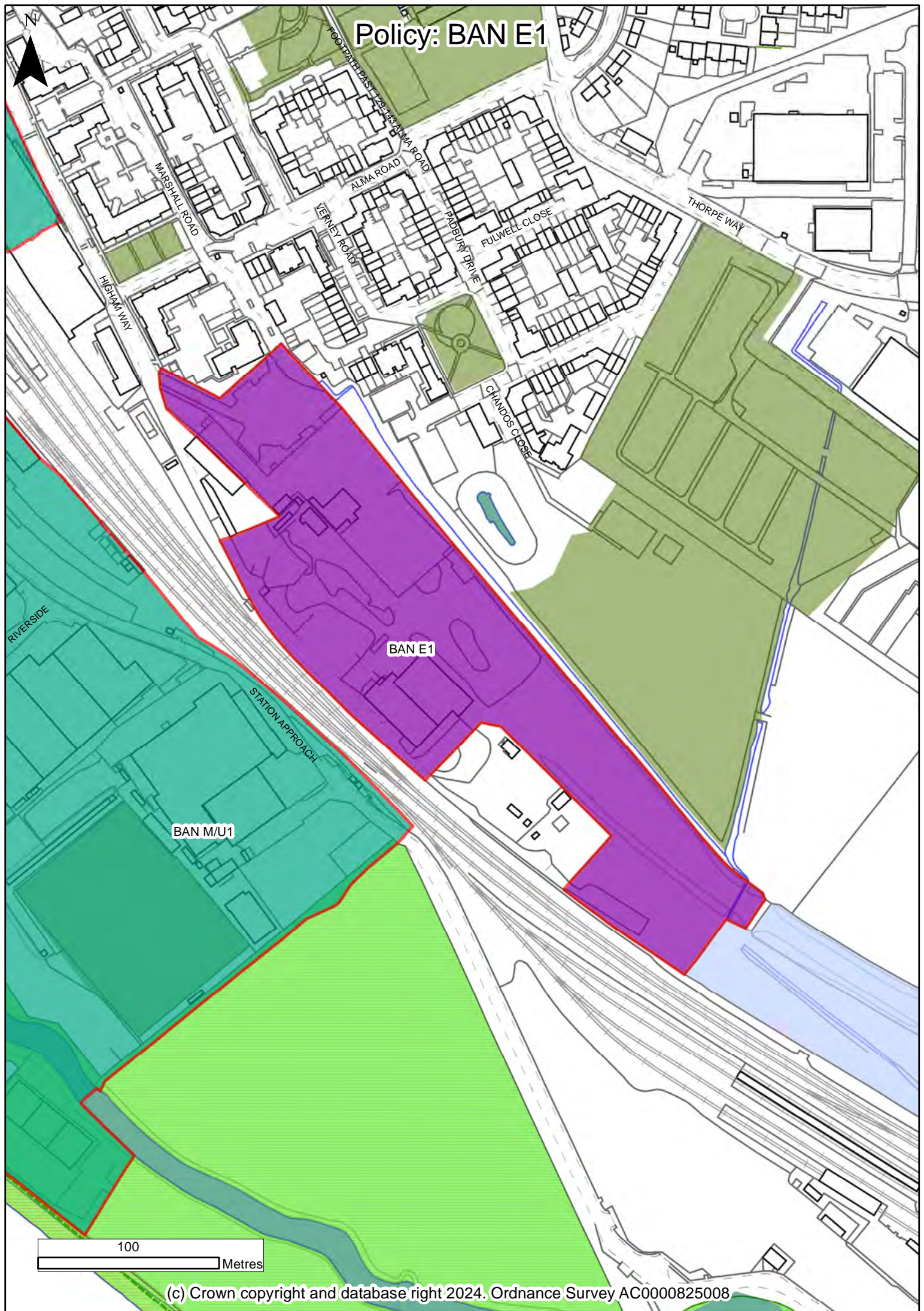
Policy BAN MU1



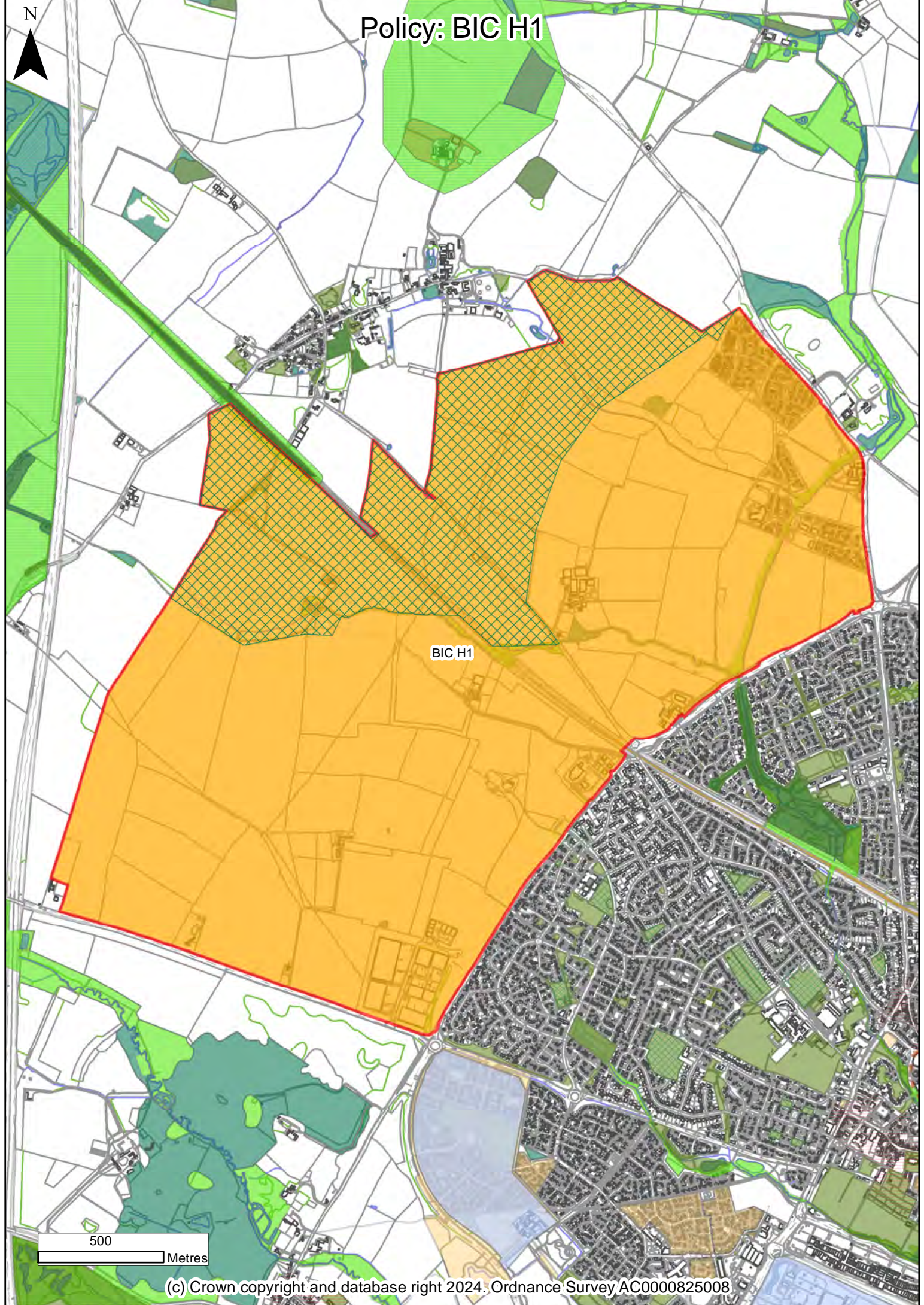
Policy: BAN MU2



Policy: BAN E1



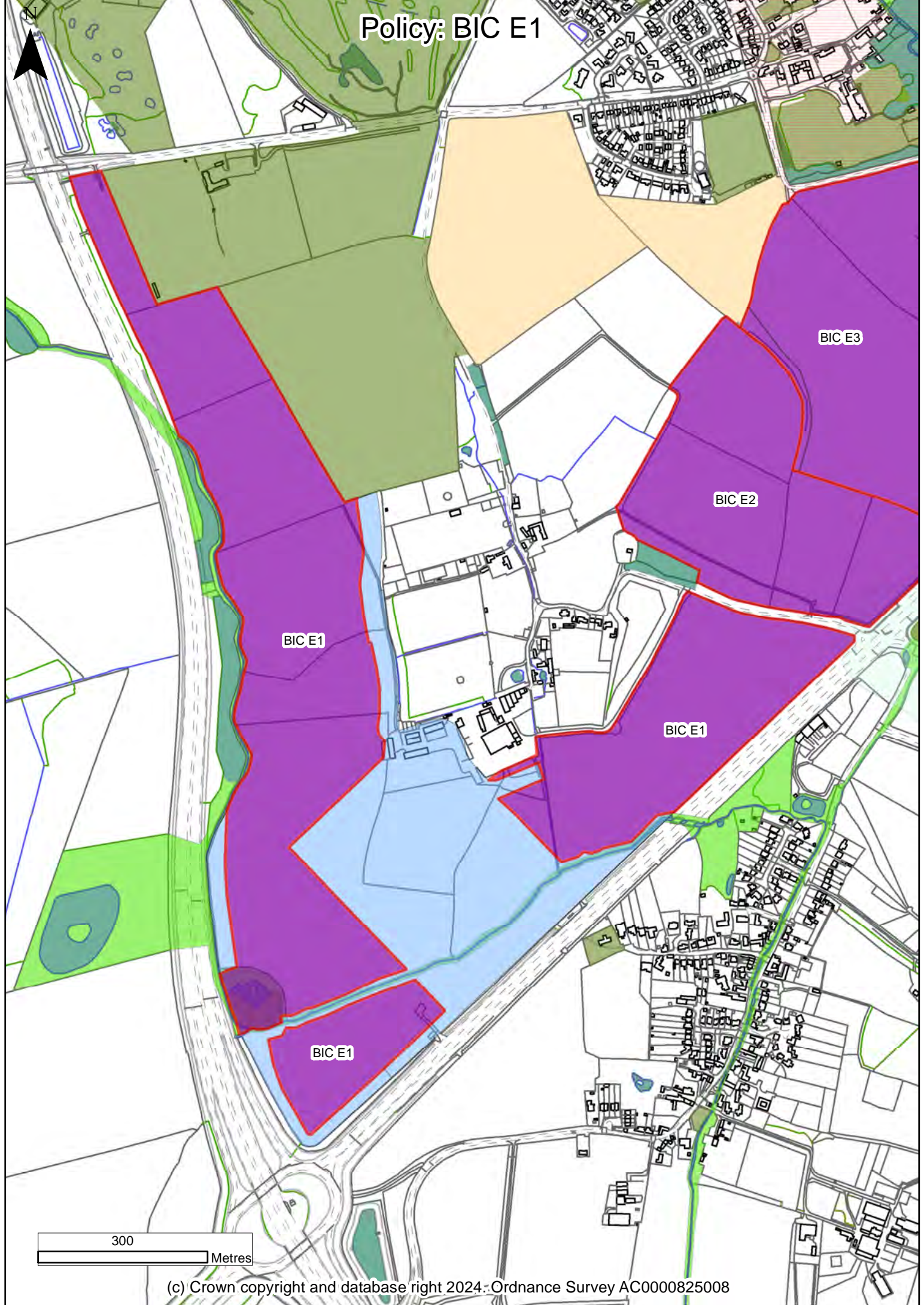
Policy: BIC H1



BIC H1

500
Metres

Policy: BIC E1



BIC E1

BIC E2

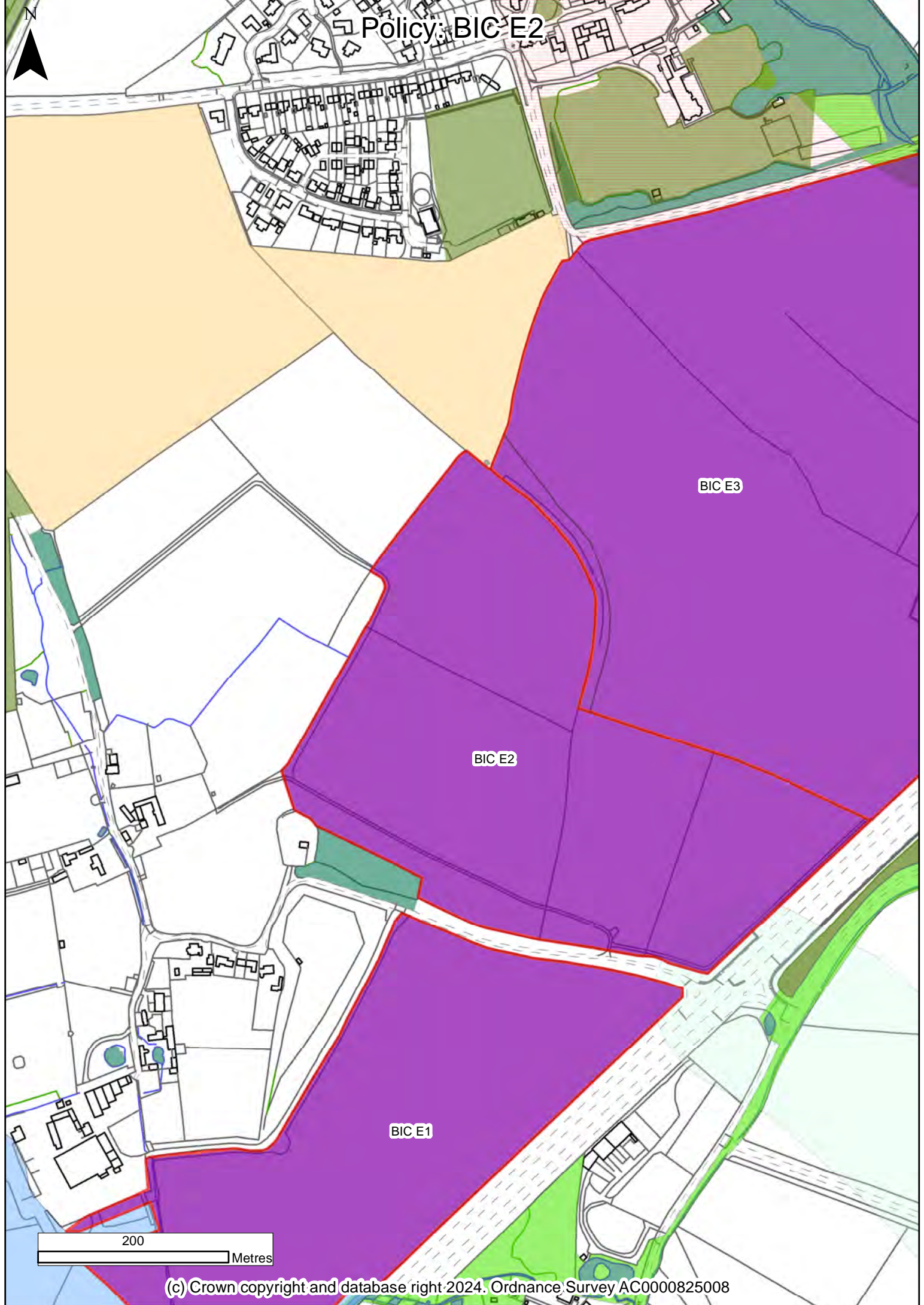
BIC E3

BIC E1

BIC E1

300

Metres



Policy: BIC E2

BIC E3

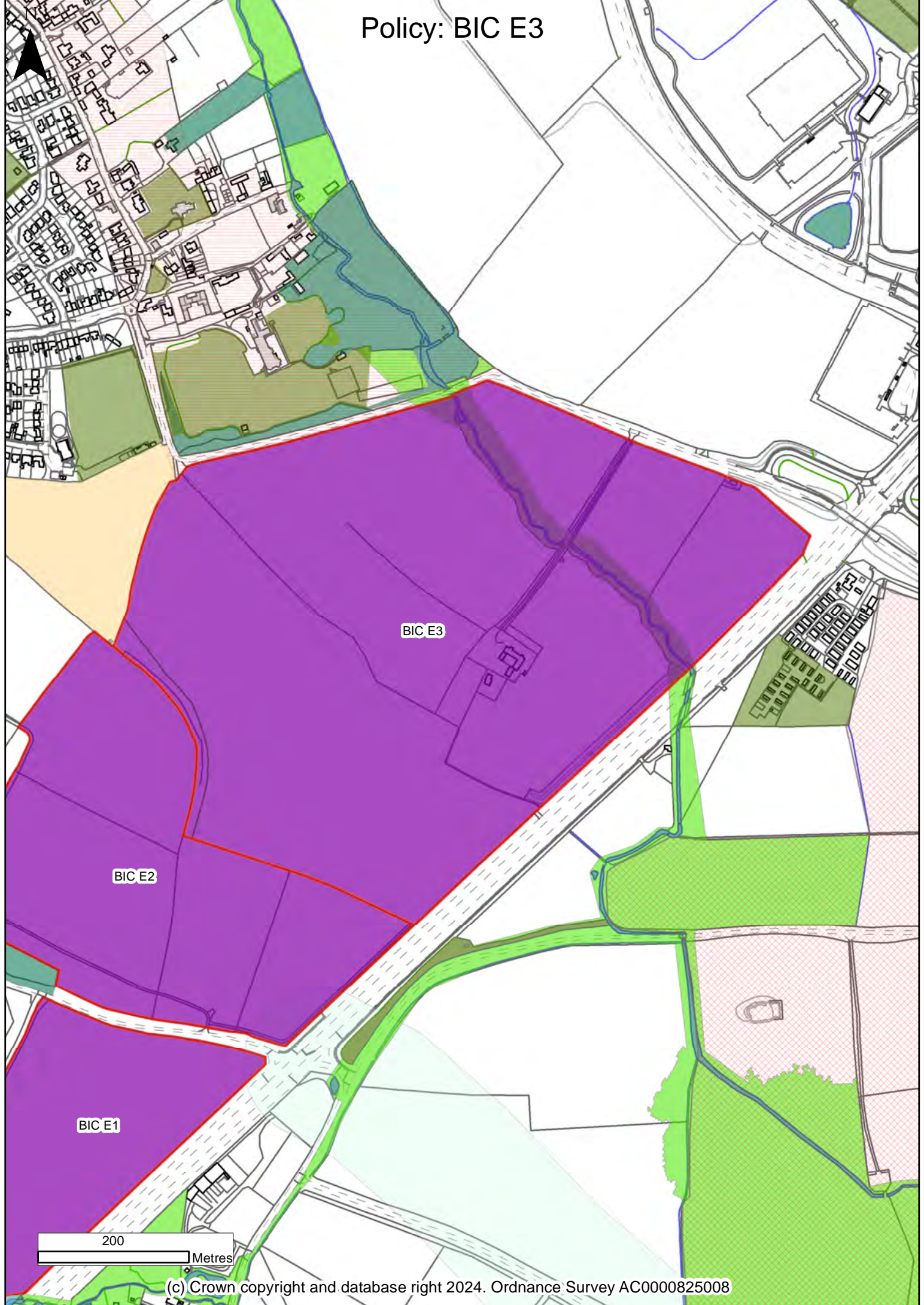
BIC E2

BIC E1

200 Metres

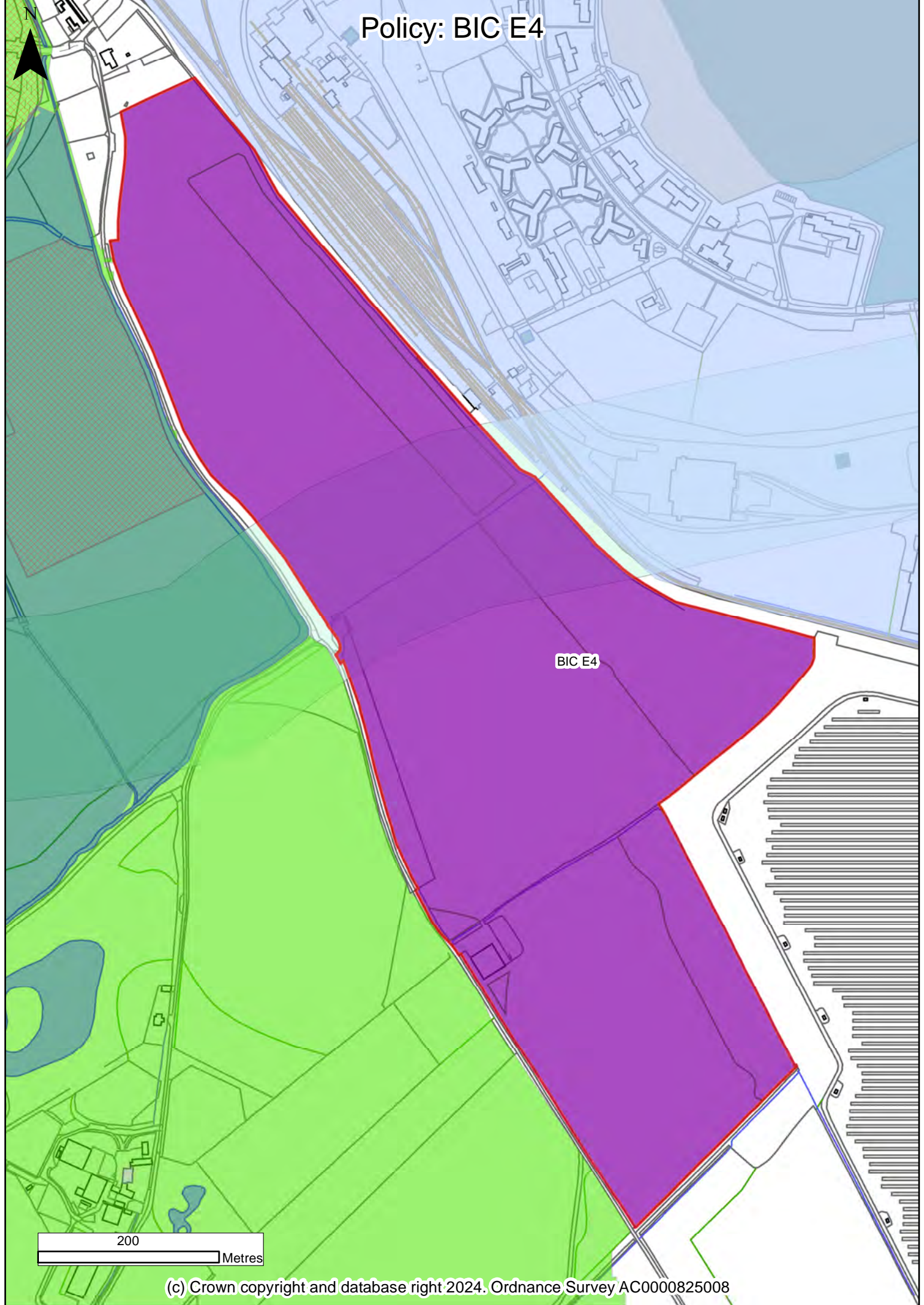
(c) Crown copyright and database right 2024. Ordnance Survey AC0000825008

Policy: BIC E3



200 Metres

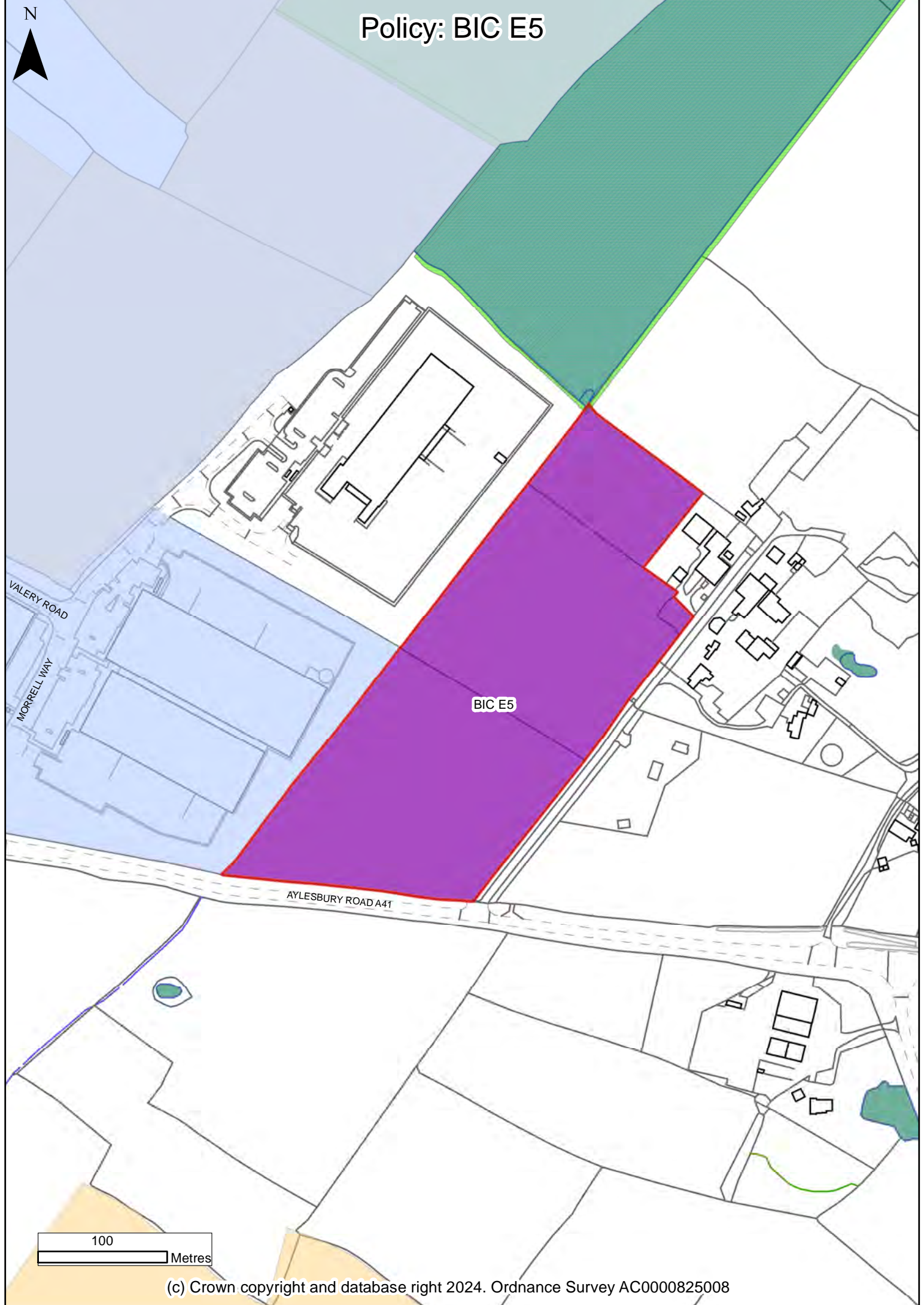
Policy: BIC E4



BIC E4

200 Metres

Policy: BIC E5



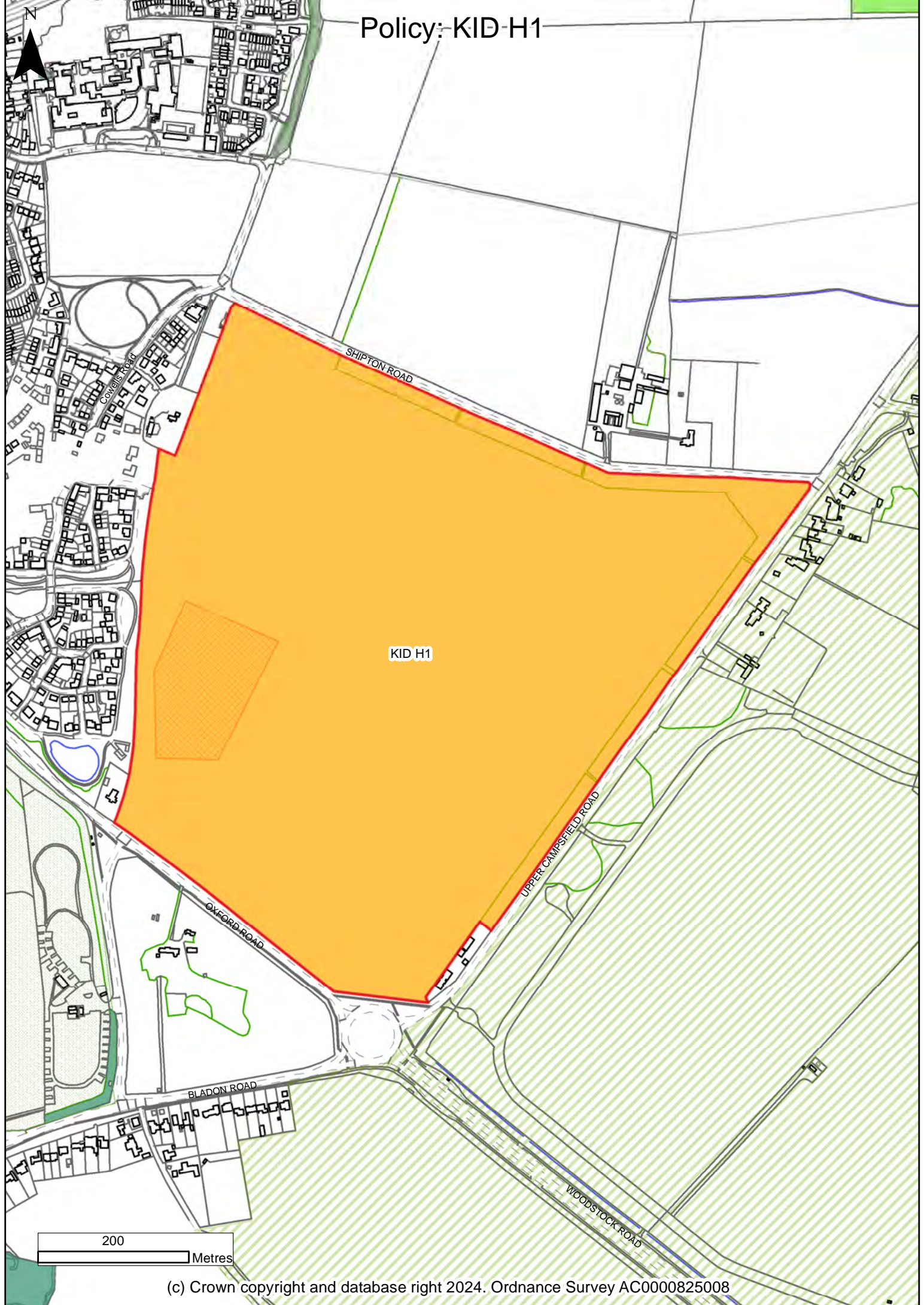
BIC E5

AYLESBURY ROAD A41

100

Metres

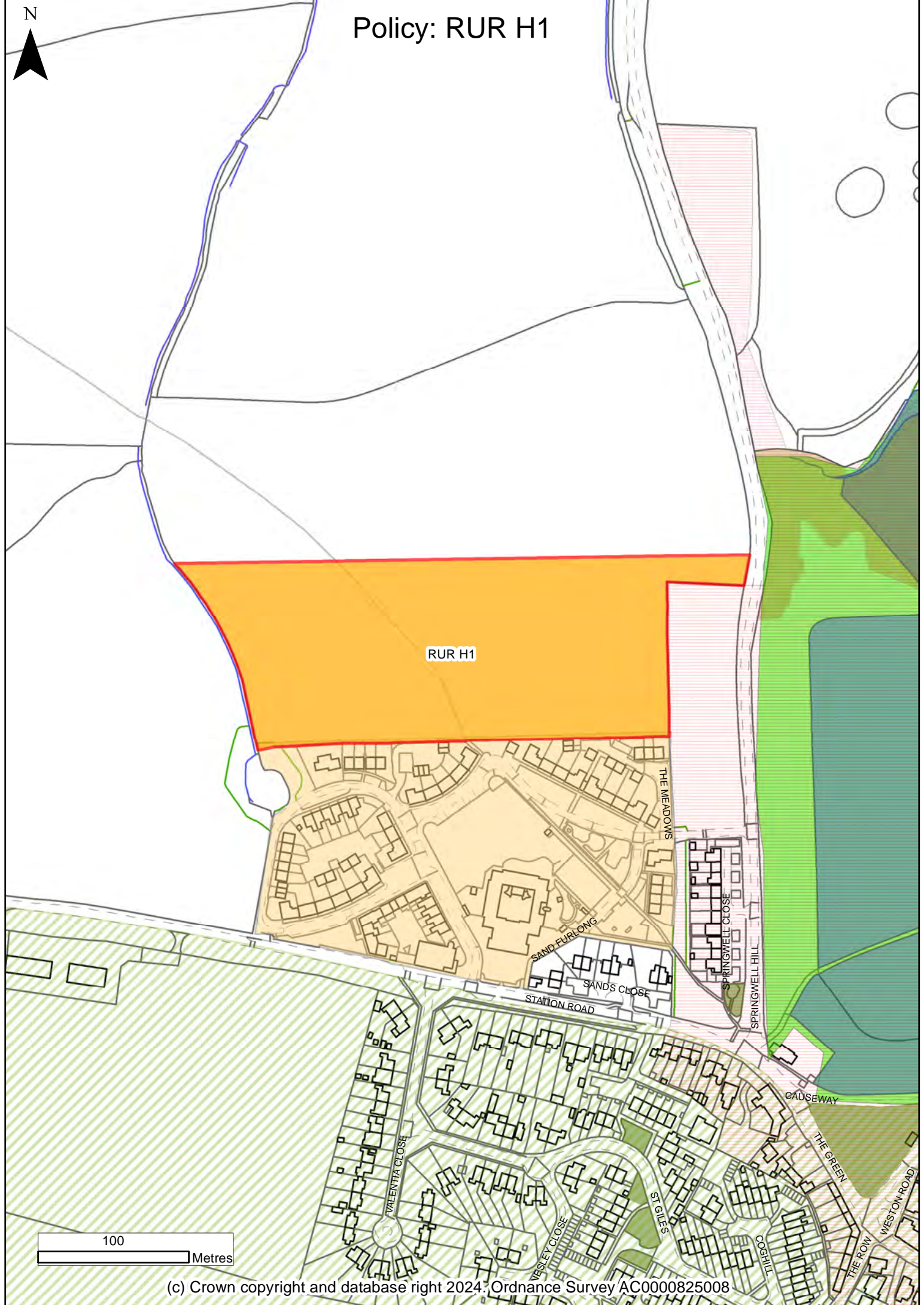
Policy: KID-H1



KID H1

200 Metres

Policy: RUR H1



RUR H1

100 Metres