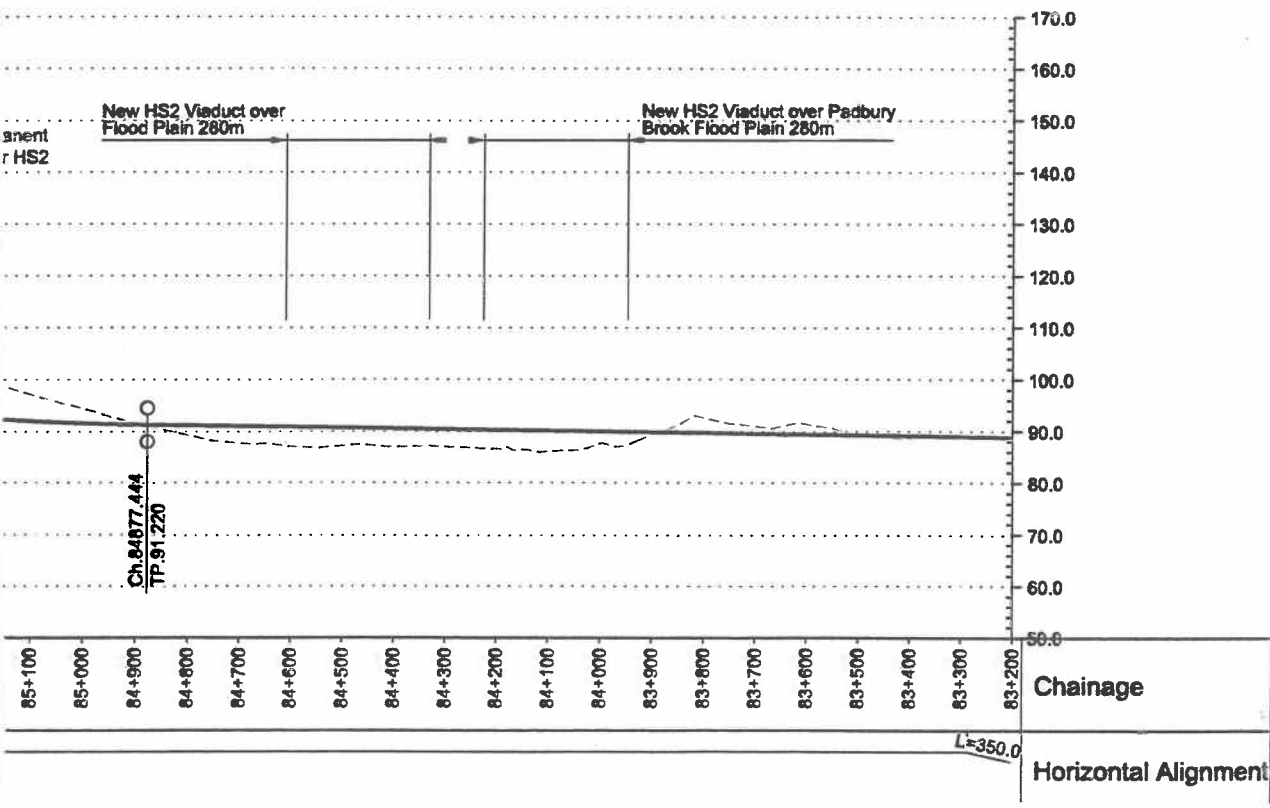



Web:\fml\land\p04\2\8000\20712_004 Internet Project Data\4-08 Consultation Drawings\0_Drawing\HS2-ARP-00-DR-RW-0413.dwg

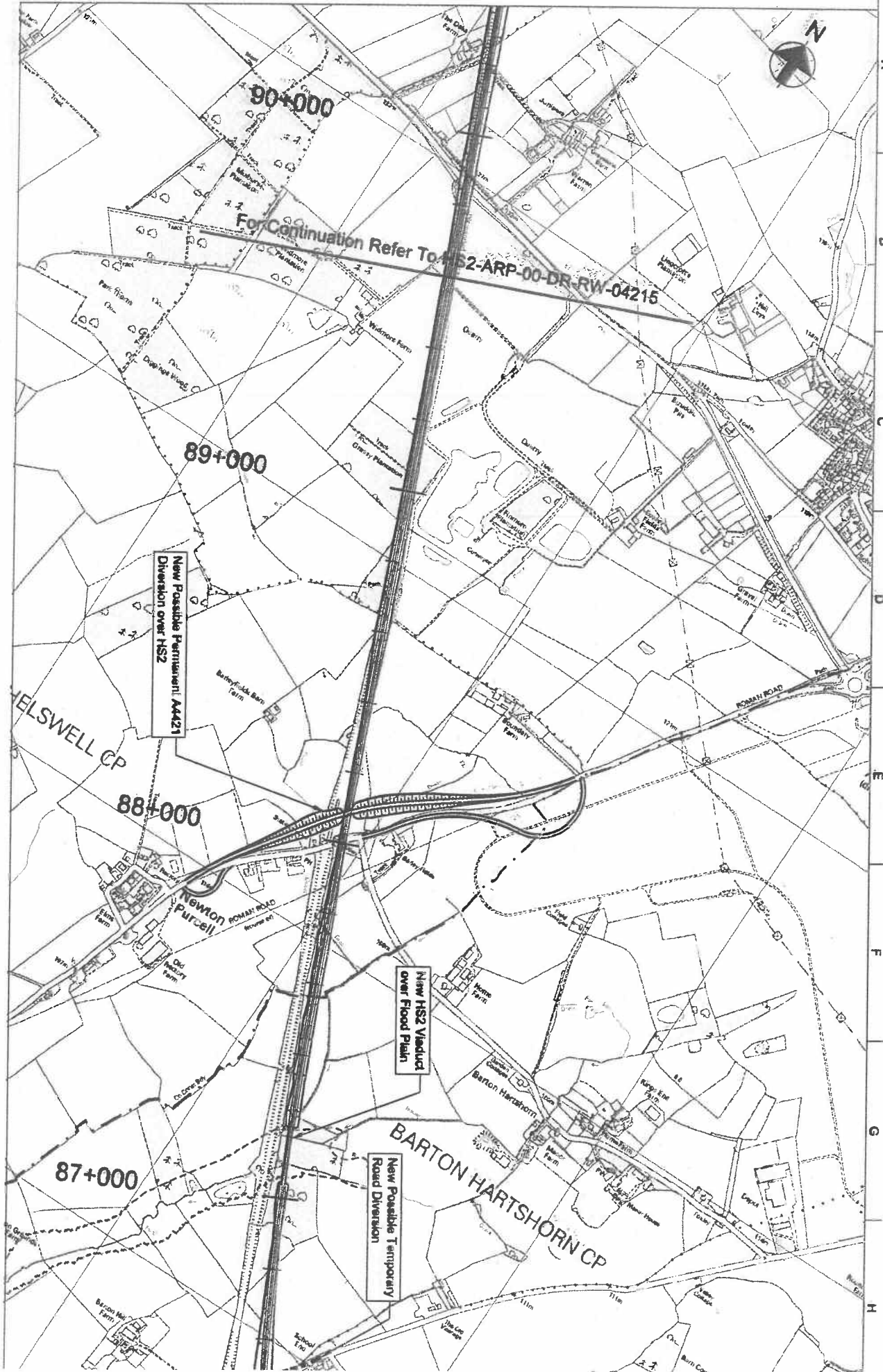




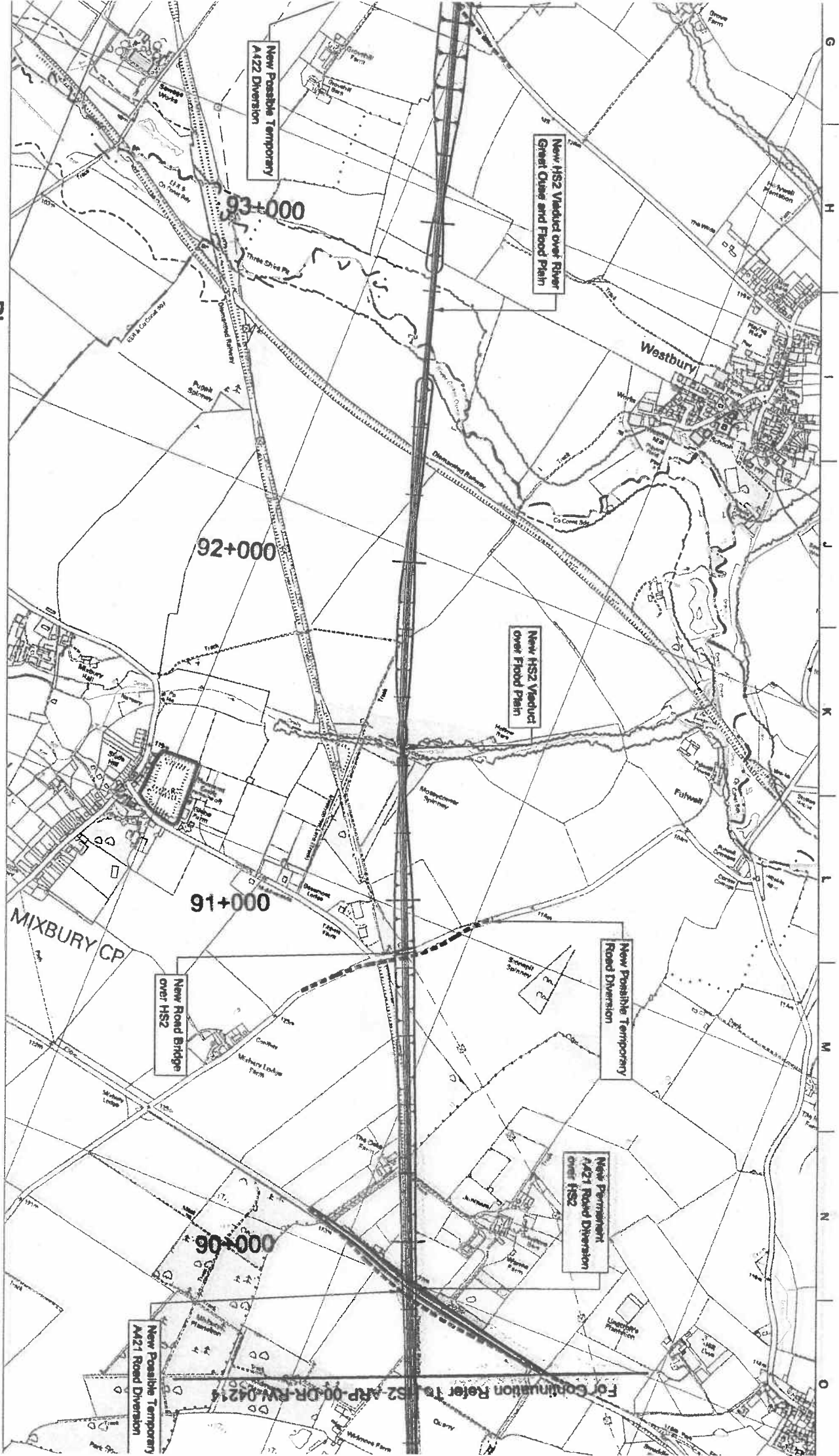
New Possible Permanent AA421

New HS2 Viaduct over Flood Plain 150m

New Road Bridge



For Continuation Refer To HS2-ARP-00-DR-RW-04215



Plan

Scale 1:10000

New HS2 Viaduct over River Great Ouse and Flood Plain 300m

New HS2 Viaduct over Flood Plain 35m

New Road Bridge over HS2

New Permanent A421 Road Diversion over HS2

For Continuation Refer to HS2-APP-00-DR-RW-04214

170.0
180.0