

**SUPPLEMENTARY INFORMATION****Overview and Scrutiny Committee****12 November 2024**

Agenda Item Number	Page	Title	Officer Responsible	Reason Not Included with Original Agenda
5.	(Pages 3 - 20)	Proposed Cherwell Local Plan 2042 Appendix 2c	Assistant Director Planning & Development	Published as a supplement due to size of document


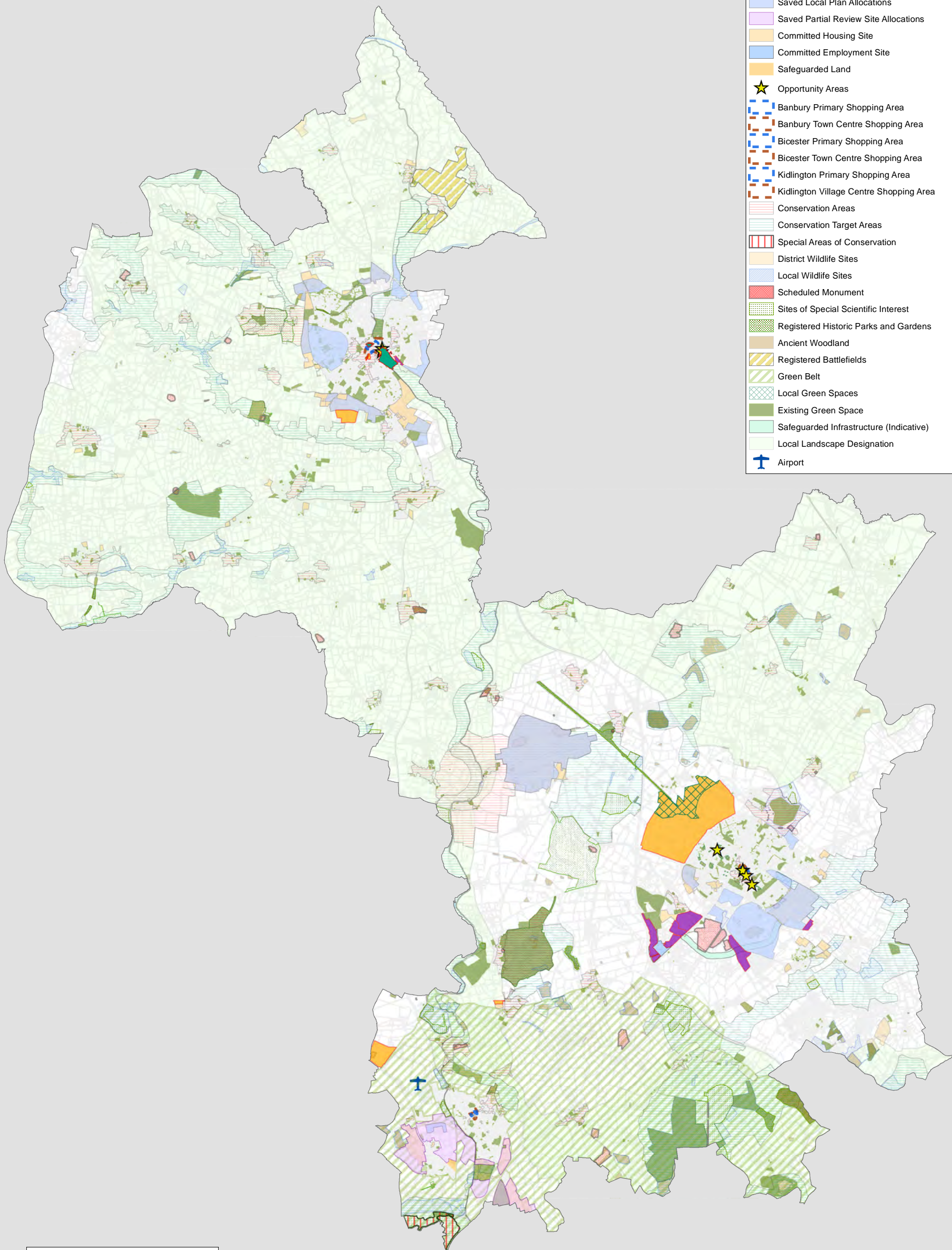
If you need any further information about the meeting please contact Michael Carr / Martyn Surfleet, Democratic and Elections democracy@cherwell-dc.gov.uk, 01295 221534

This page is intentionally left blank

Policies Map



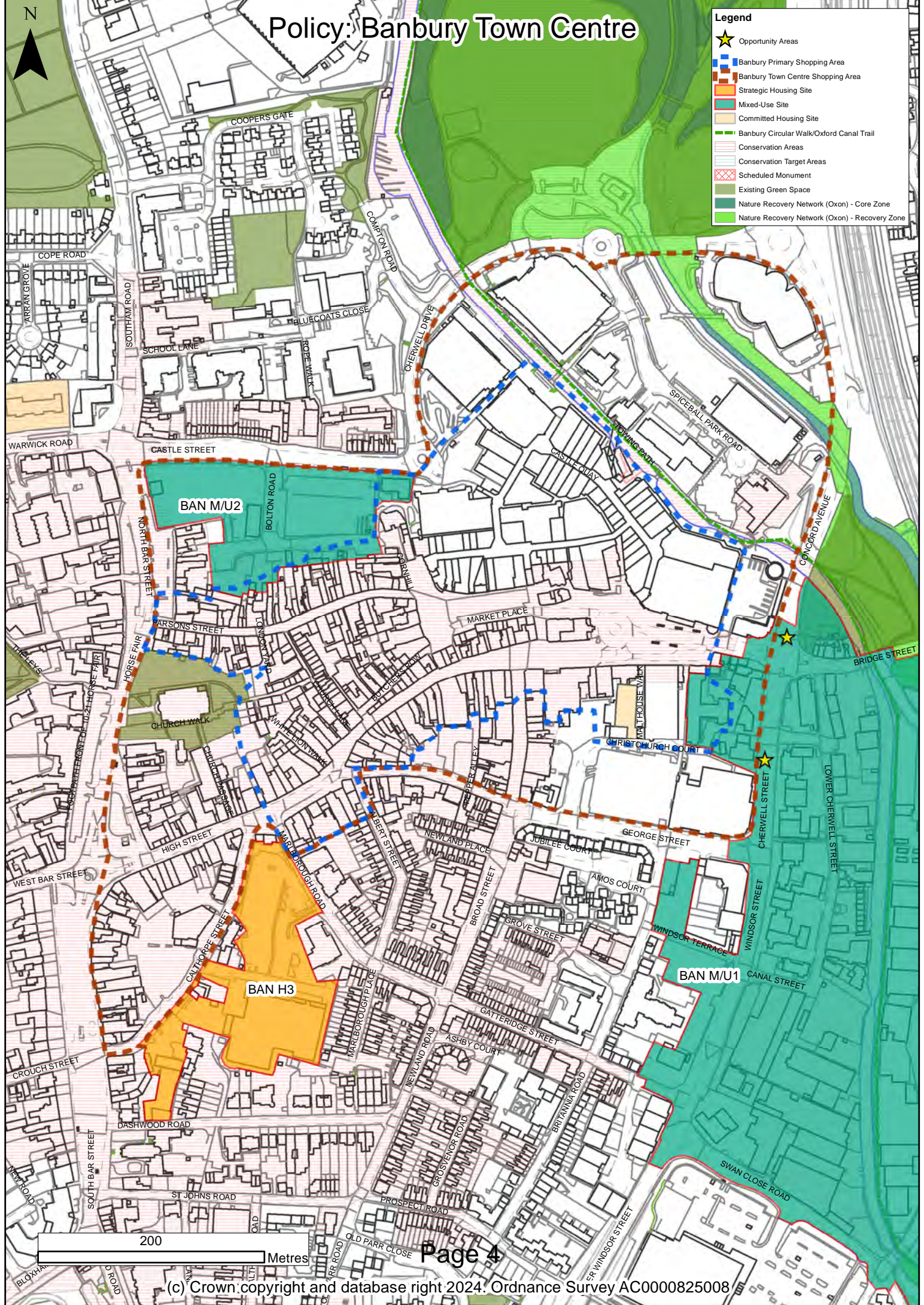
- Legend**
- Strategic Gap between NW Bicester and Bucknell
 - Strategic Housing Site
 - New Employment Site
 - Mixed-Use Site
 - Saved Local Plan Allocations
 - Saved Partial Review Site Allocations
 - Committed Housing Site
 - Committed Employment Site
 - Safeguarded Land
 - Opportunity Areas
 - Banbury Primary Shopping Area
 - Banbury Town Centre Shopping Area
 - Bicester Primary Shopping Area
 - Bicester Town Centre Shopping Area
 - Kidlington Primary Shopping Area
 - Kidlington Village Centre Shopping Area
 - Conservation Areas
 - Conservation Target Areas
 - Special Areas of Conservation
 - District Wildlife Sites
 - Local Wildlife Sites
 - Scheduled Monument
 - Sites of Special Scientific Interest
 - Registered Historic Parks and Gardens
 - Ancient Woodland
 - Registered Battlefields
 - Green Belt
 - Local Green Spaces
 - Existing Green Space
 - Safeguarded Infrastructure (Indicative)
 - Local Landscape Designation
 - Airport



Policy: Banbury Town Centre

Legend

- ★ Opportunity Areas
- Banbury Primary Shopping Area
- Banbury Town Centre Shopping Area
- Strategic Housing Site
- Mixed-Use Site
- Committed Housing Site
- Banbury Circular Walk/Oxford Canal Trail
- Conservation Areas
- Conservation Target Areas
- Scheduled Monument
- Existing Green Space
- Nature Recovery Network (Oxon) - Core Zone
- Nature Recovery Network (Oxon) - Recovery Zone

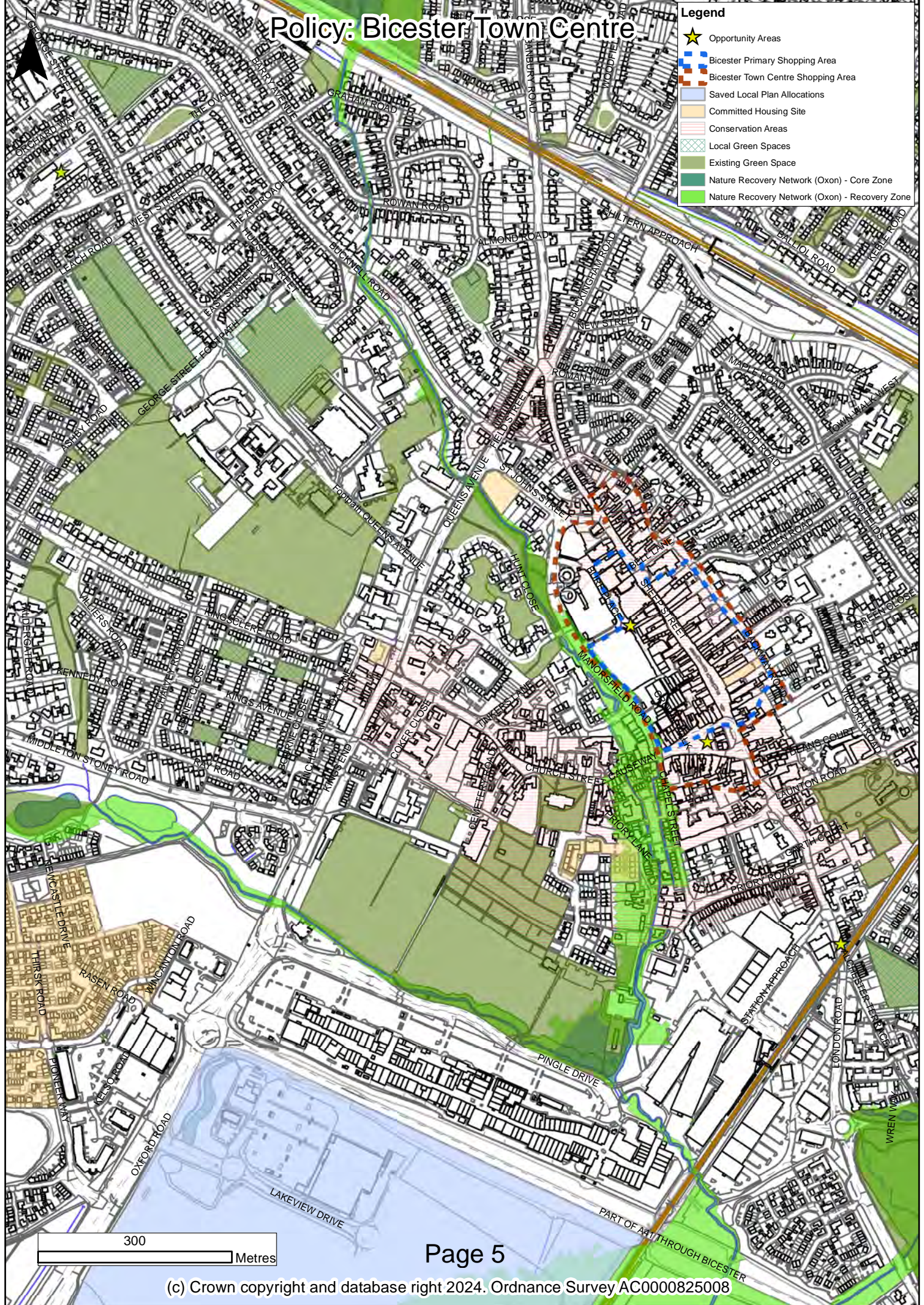


200 Metres

Policy: Bicester Town Centre

Legend

- ★ Opportunity Areas
- Bicester Primary Shopping Area
- Bicester Town Centre Shopping Area
- Saved Local Plan Allocations
- Committed Housing Site
- Conservation Areas
- Local Green Spaces
- Existing Green Space
- Nature Recovery Network (Oxon) - Core Zone
- Nature Recovery Network (Oxon) - Recovery Zone
























Policy: Kidlington Village Centre

Legend

- Kidlington Primary Shopping Area
- Kidlington Village Centre Shopping Area
- Committed Housing Site
- Conservation Areas
- Existing Green Space
- Nature Recovery Network (Oxon) - Core Zone




Legend

	Strategic Gap between NW Bicester and Bucknell
	Split Uses for BAN MU1
	Strategic Housing Site
	New Employment Site
	Mixed-Use Site
	Saved Local Plan Allocations
	Saved Partial Review Site Allocations
	Committed Housing Site
	Committed Employment Site
	Safeguarded Land
	Banbury Primary Shopping Area
	Banbury Town Centre Shopping Area
	Bicester Primary Shopping Area
	Bicester Town Centre Shopping Area
	Kidlington Primary Shopping Area
	Kidlington Village Centre Shopping Area
	Banbury Circular Walk/Oxford Canal Trail
	Areas of Outstanding Natural Beauty
	Conservation Areas
	Conservation Target Areas
	Special Areas of Conservation
	District Wildlife Sites
	Local Wildlife Sites
	Scheduled Monument
	Sites of Special Scientific Interest
	Registered Historic Parks and Gardens
	Ancient Woodland
	Registered Battlefields
	Green Belt
	Local Green Spaces
	Existing Green Space
	Nature Recovery Network (Oxon) - Core Zone
	Nature Recovery Network (Oxon) - Recovery Zone
	Safeguarded Infrastructure (Indicative)
	Airport

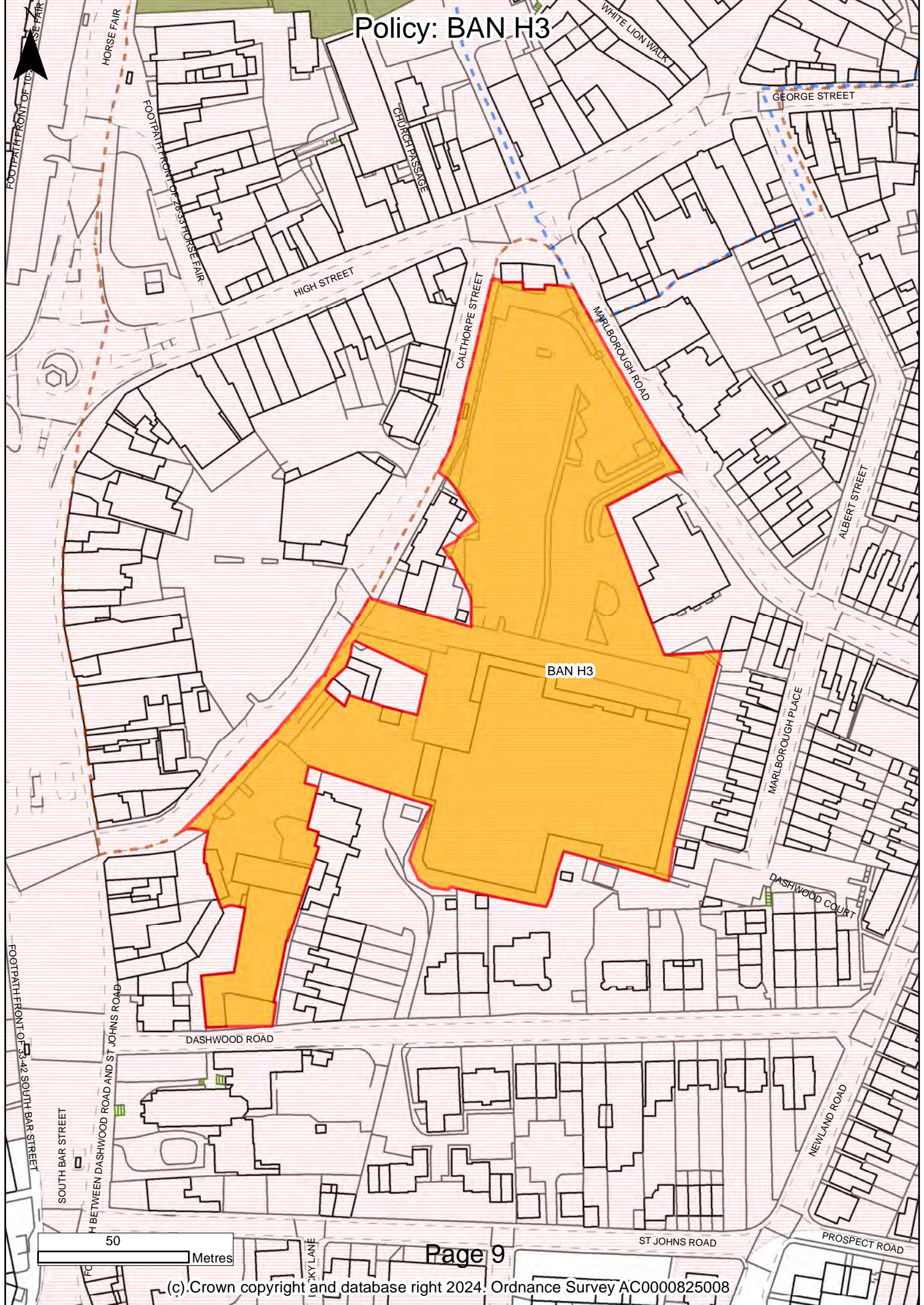
Policy: BAN H2



BAN H2



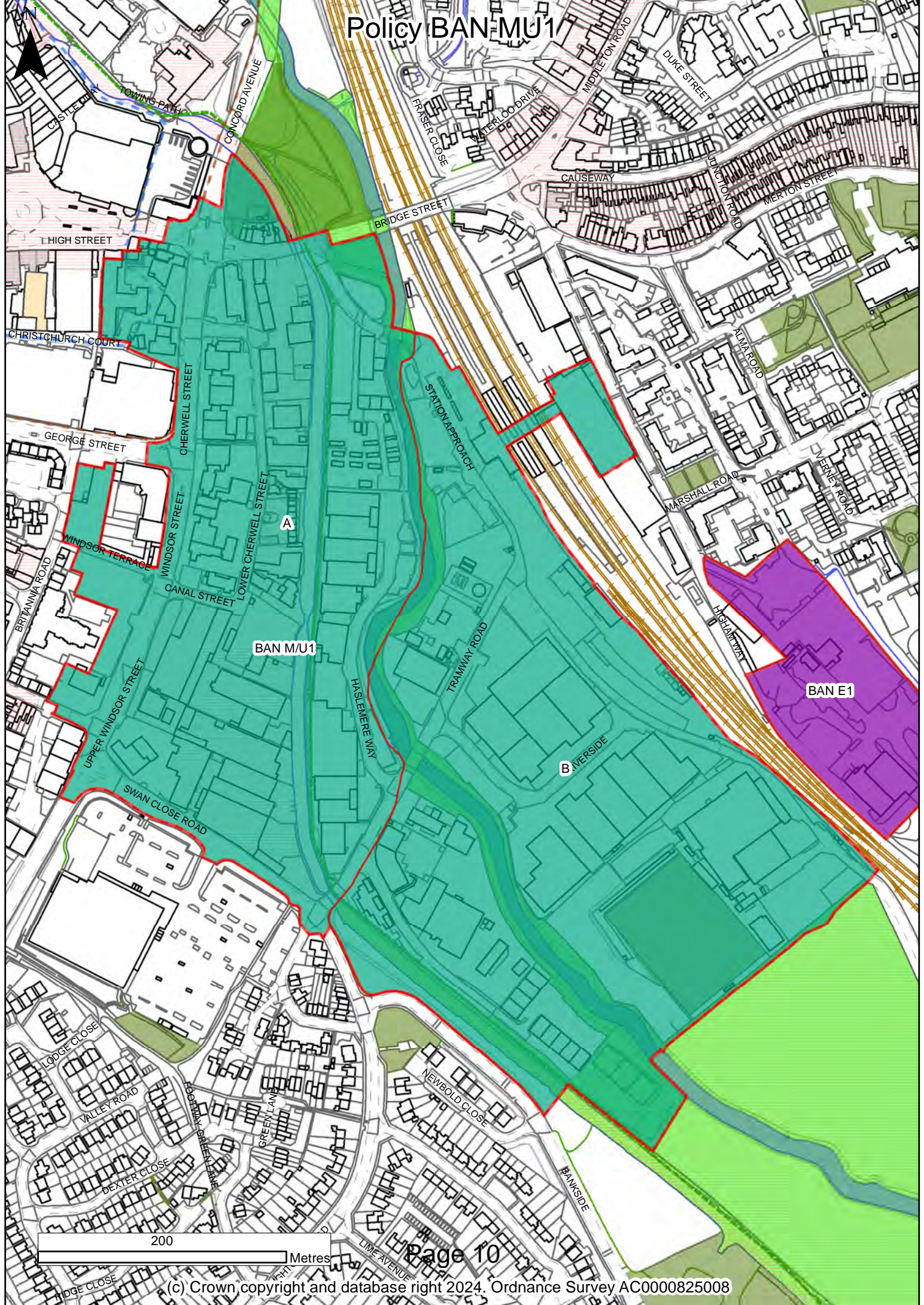
Policy: BAN H3



BAN H3

50 Metres

Policy BAN MU1

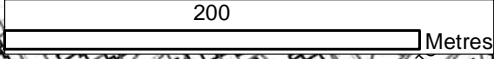


BAN MU1

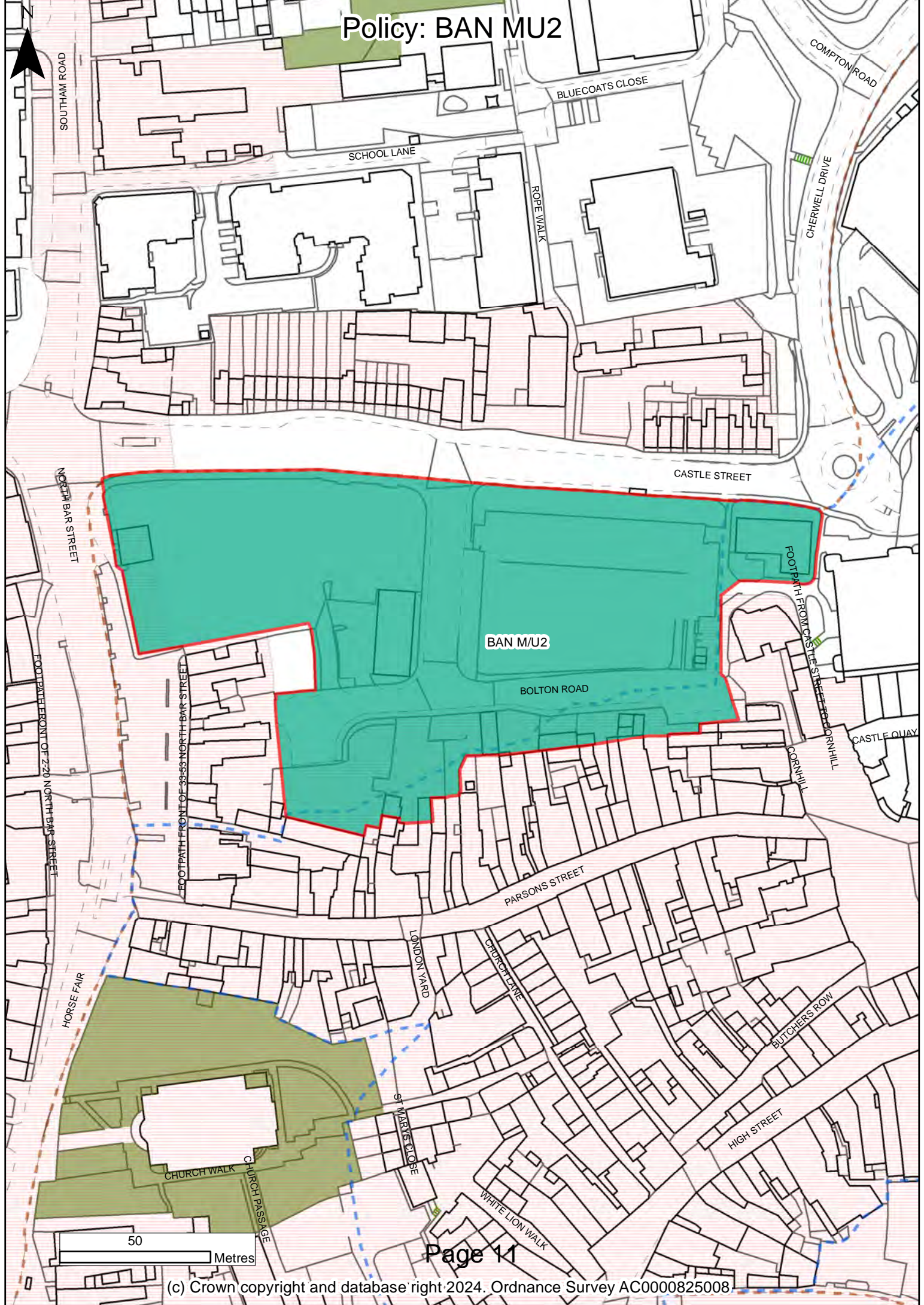
BAN E1

A

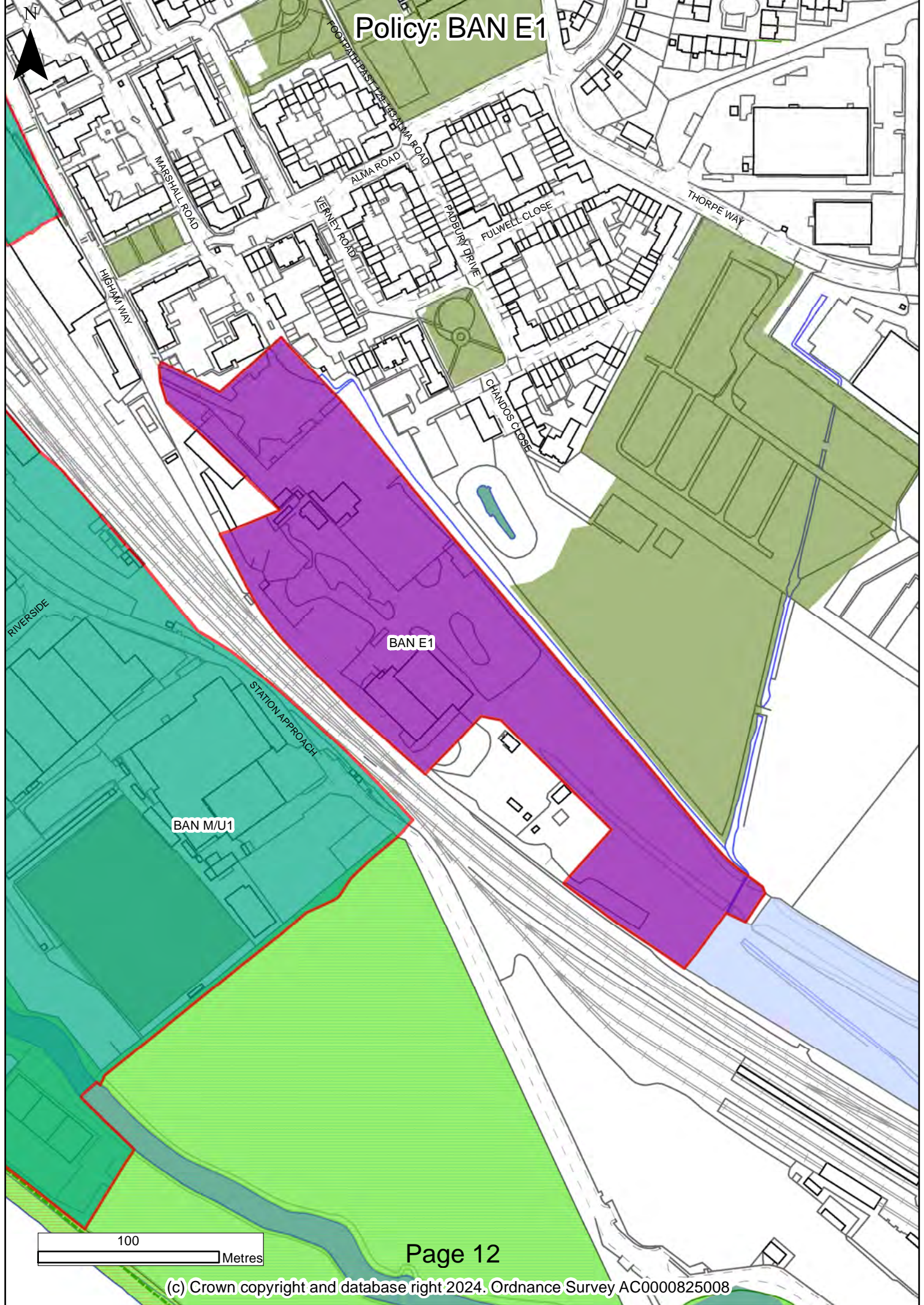
B

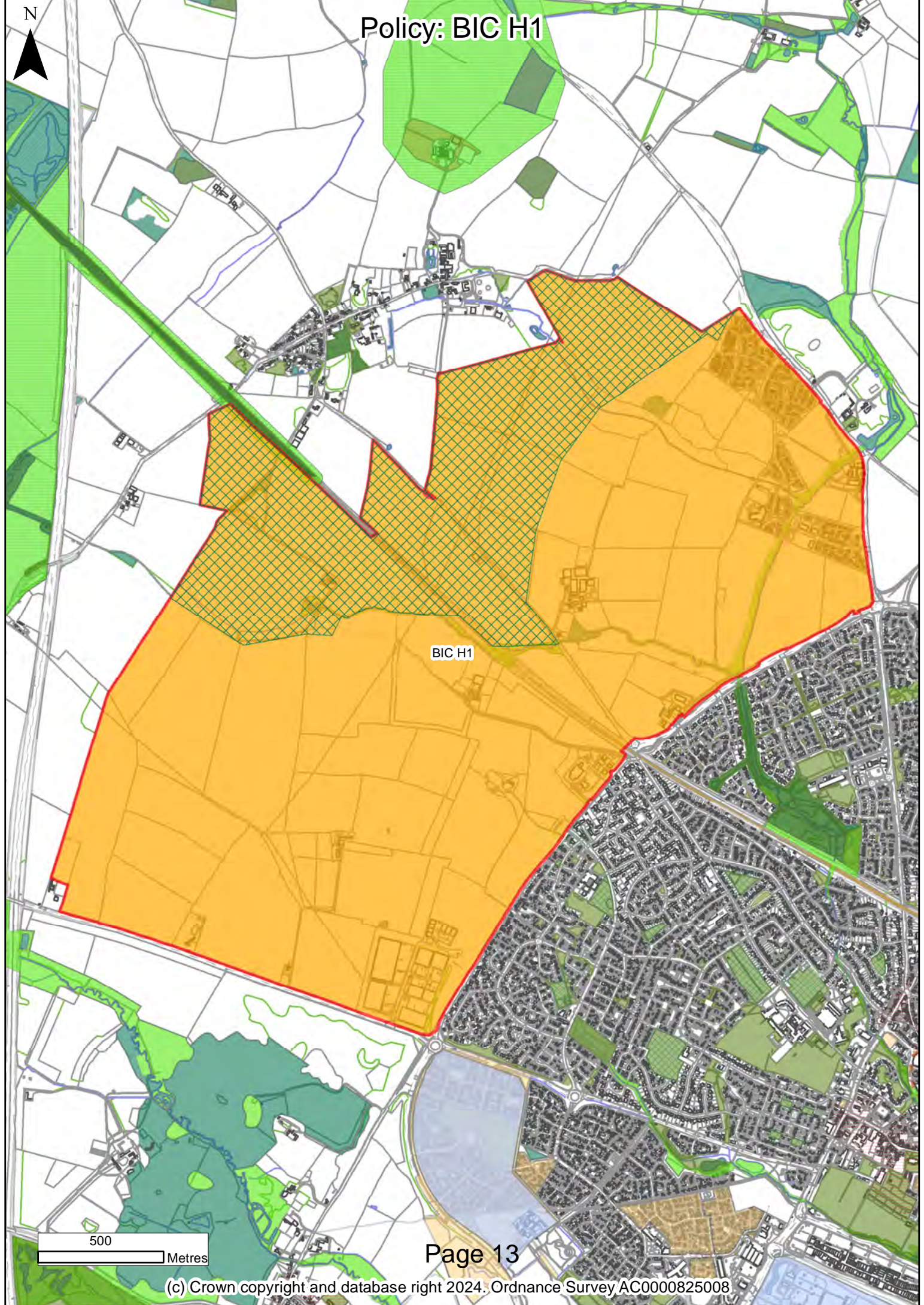


Policy: BAN MU2



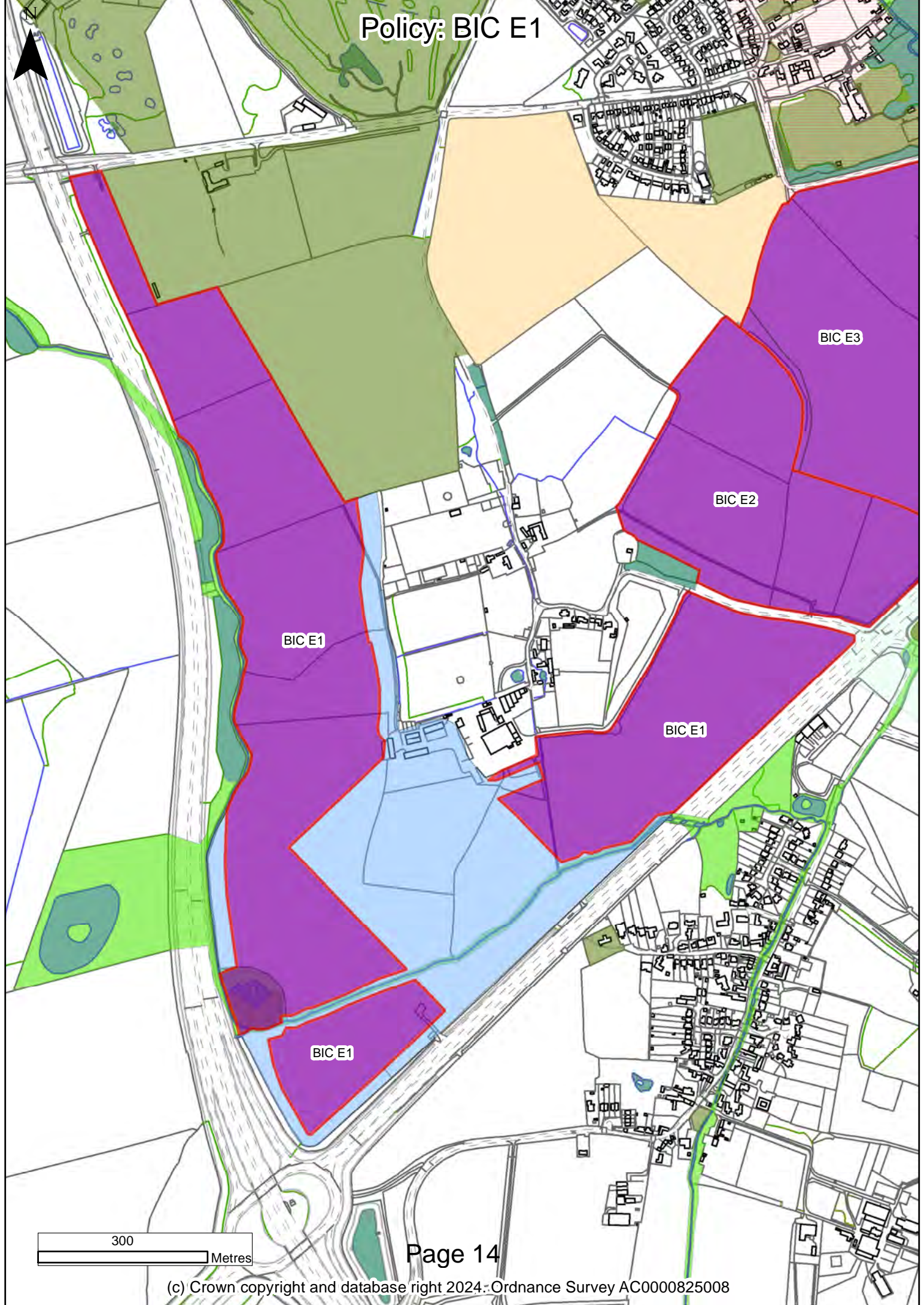
Policy: BAN E1





BIC H1

500
Metres



BIC E1

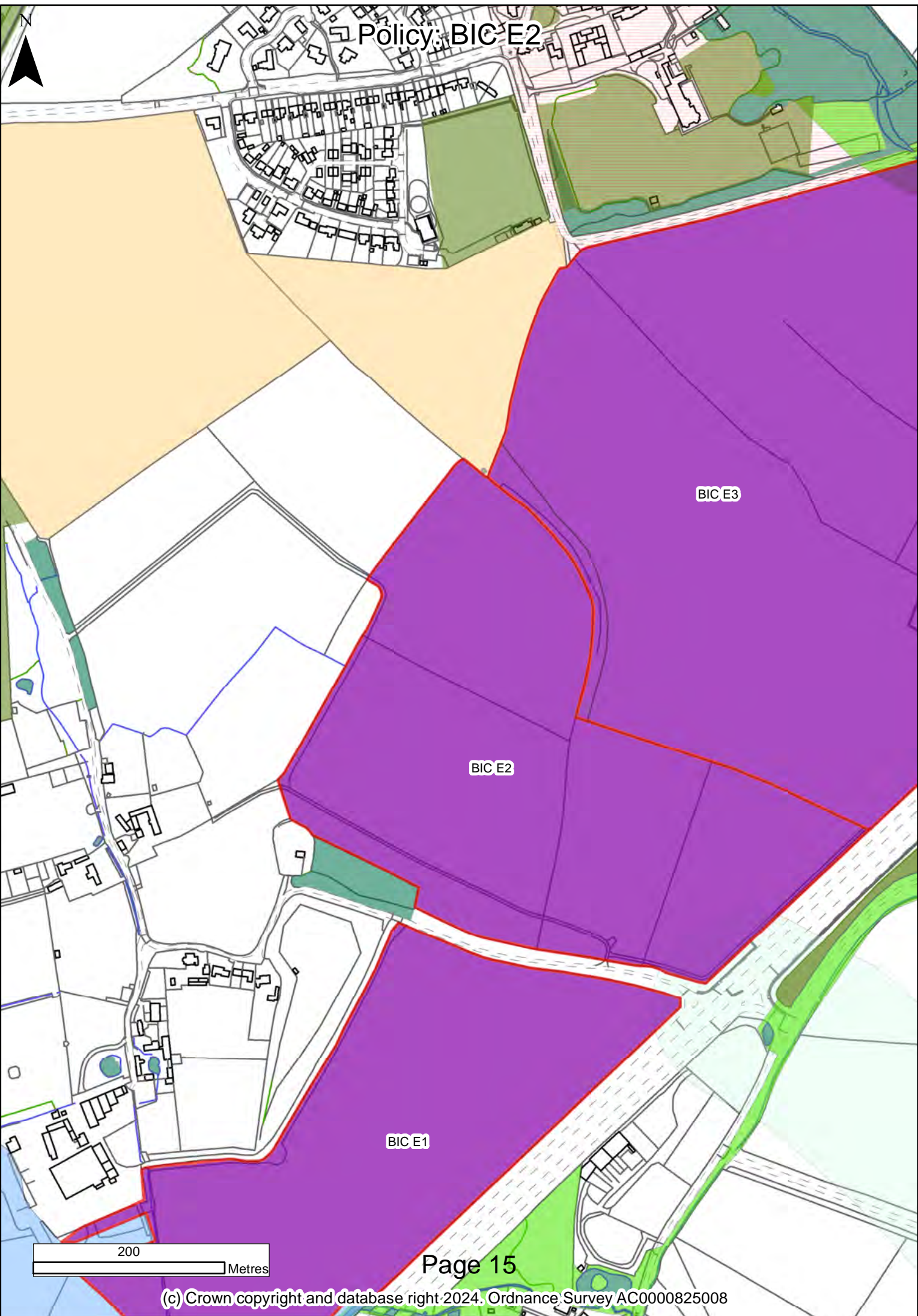
BIC E2

BIC E3

BIC E1

BIC E1

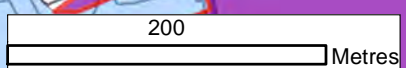
300 Metres

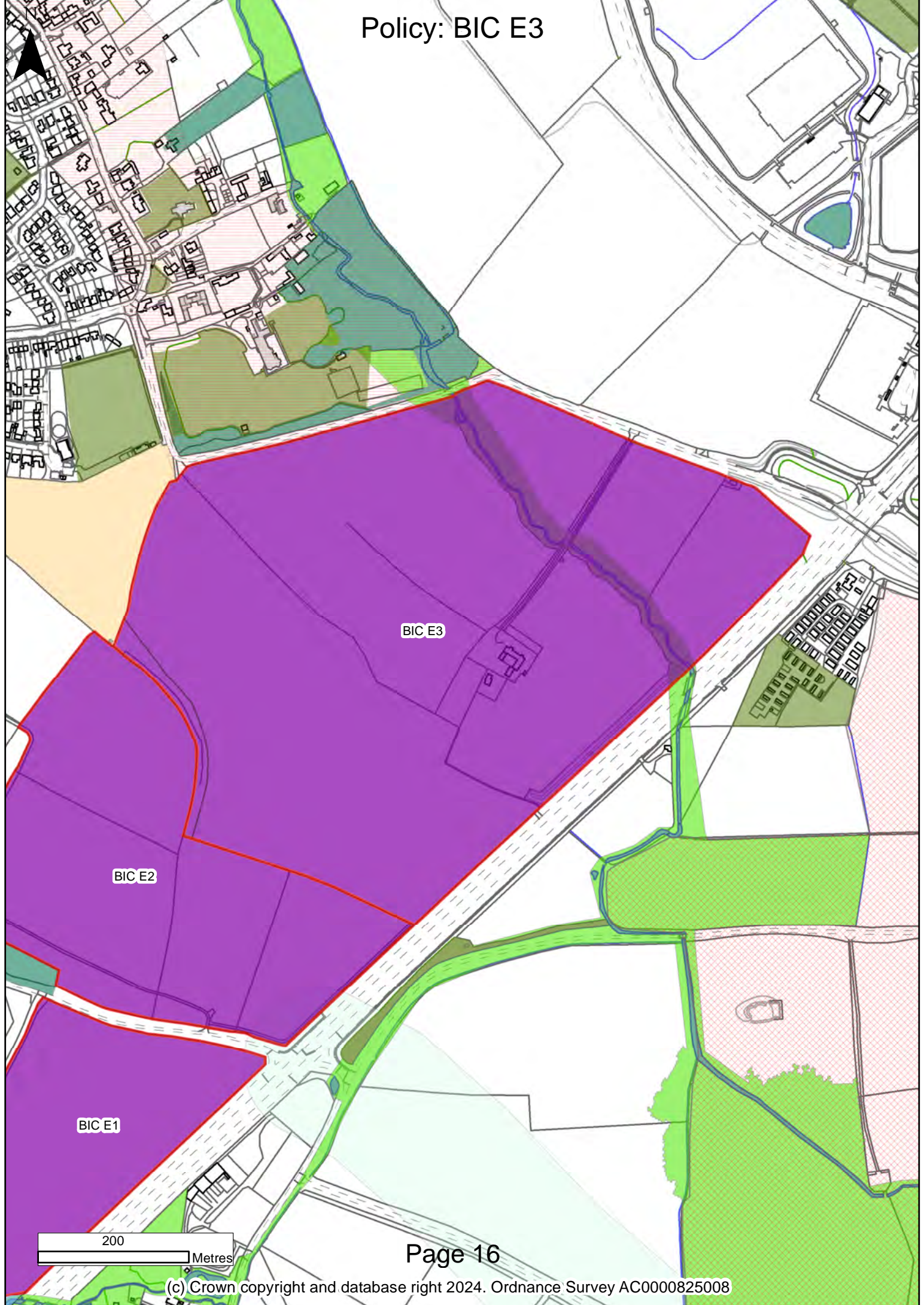


BIC E3

BIC E2

BIC E1




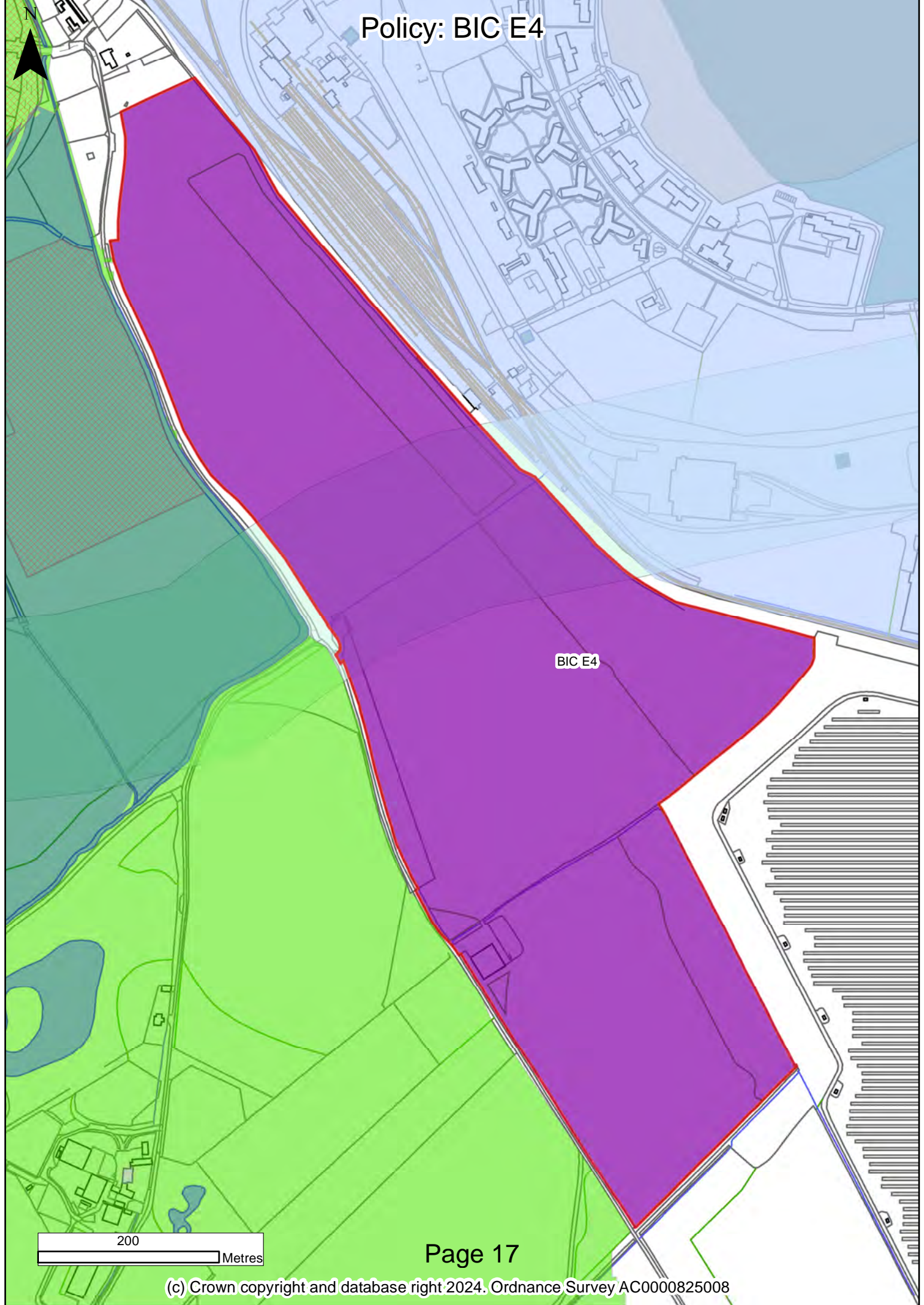


BIC E3

BIC E2

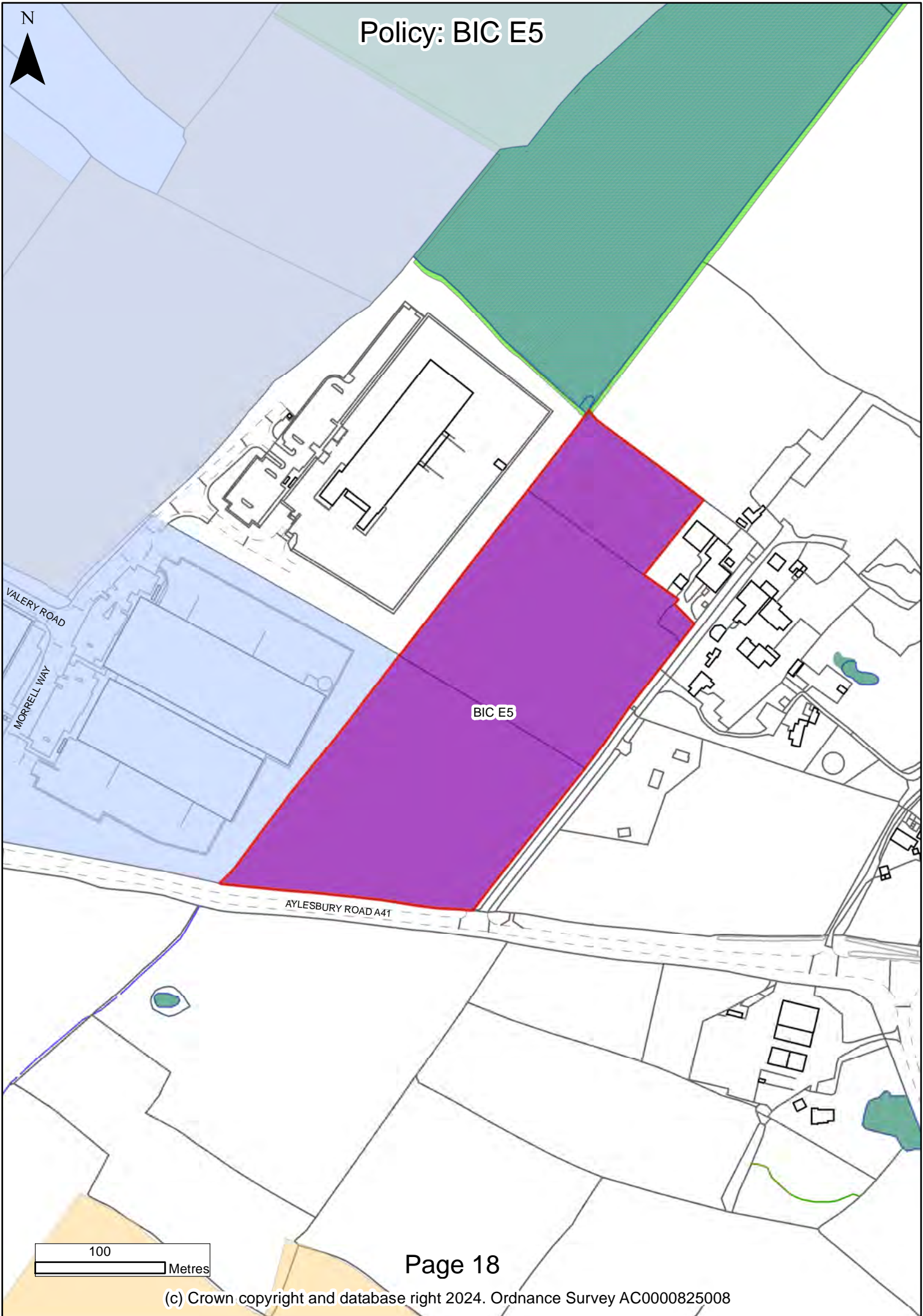
BIC E1





BIC E4

200 Metres

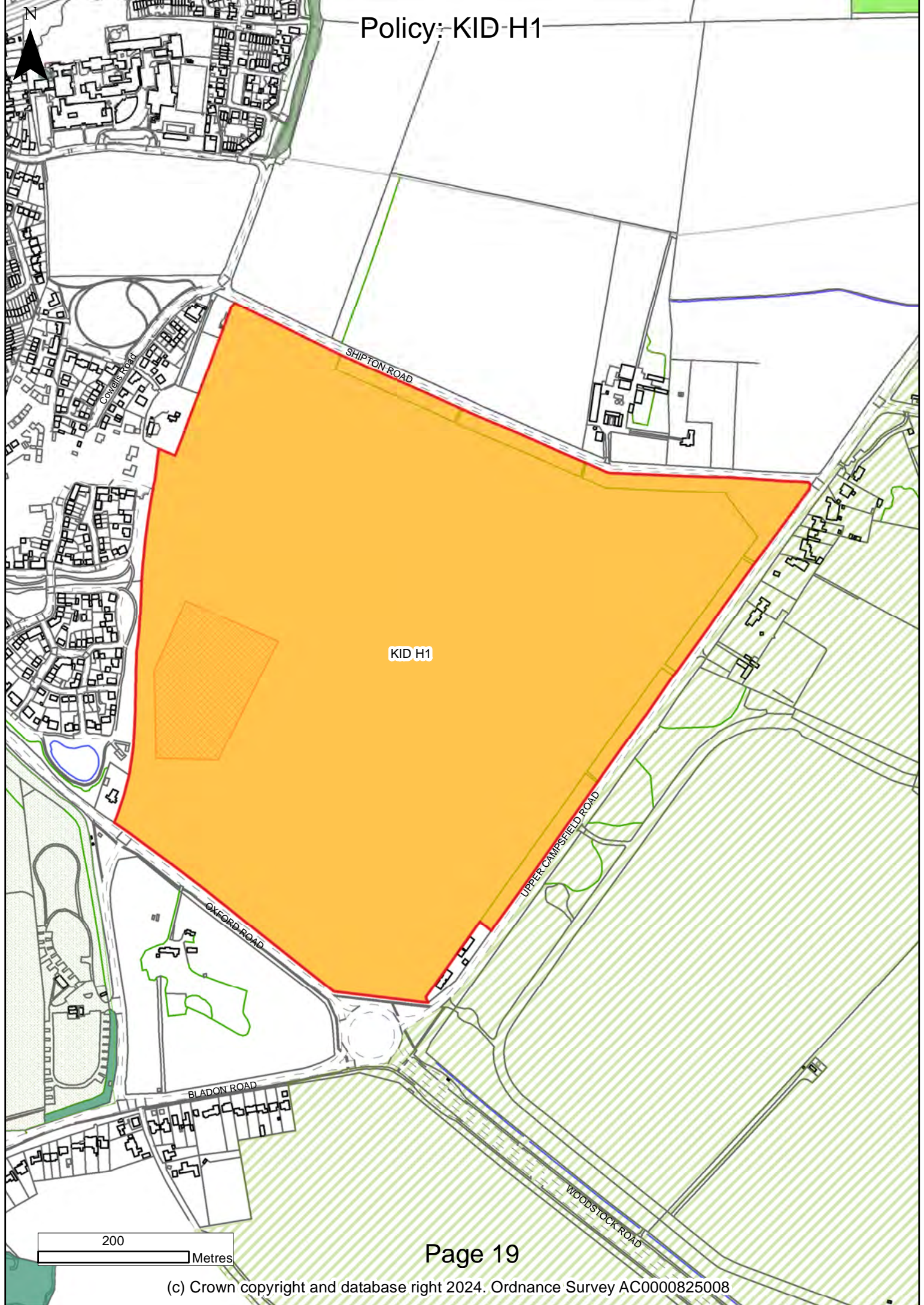


BIC E5

AYLESBURY ROAD A41

100

Metres

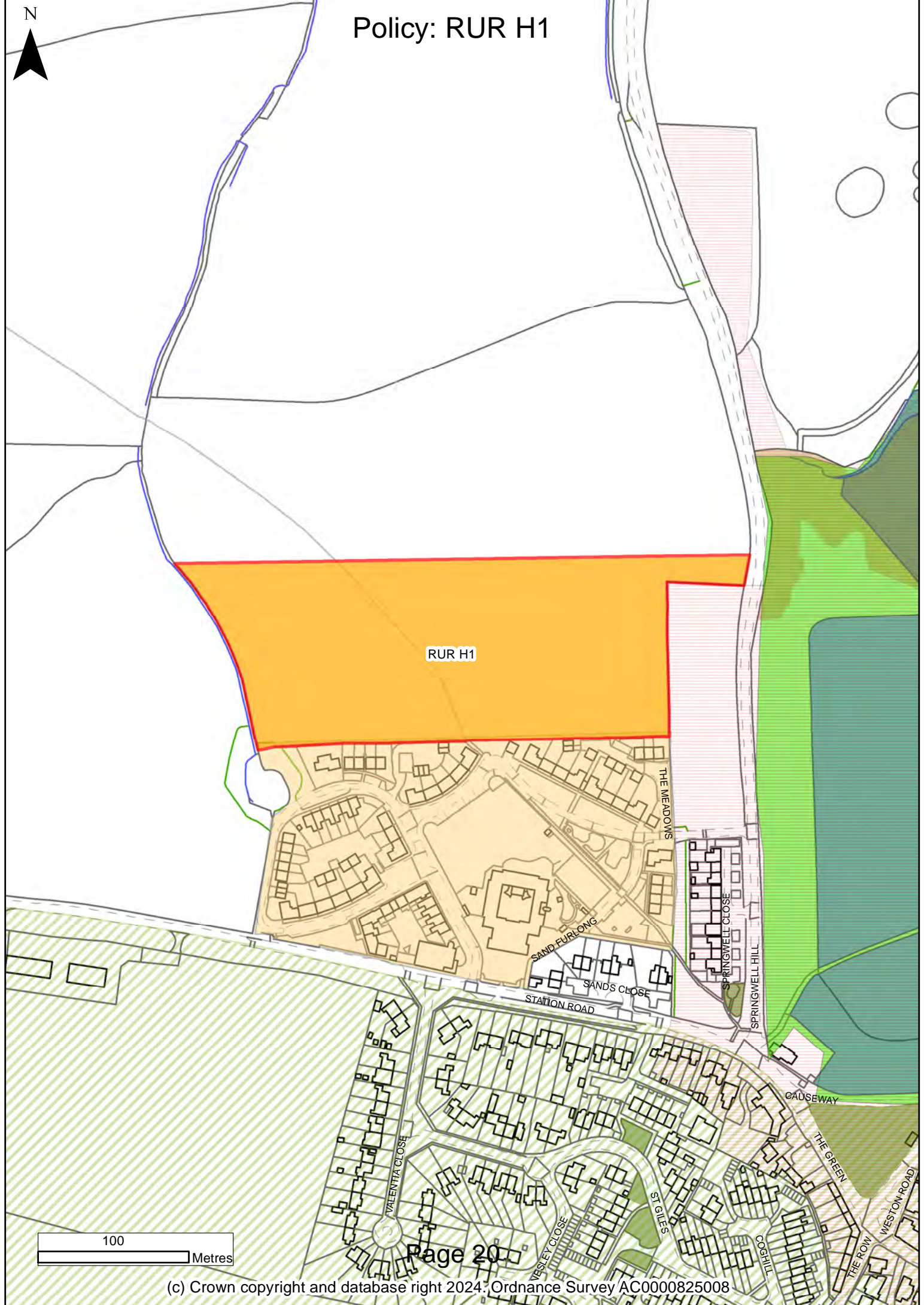


KID H1

200

Metres

Policy: RUR H1



RUR H1

